

OREGON LAKES AND RESERVOIRS

DOUGLAS COUNTY

**MASTER PLAN
FOR ANGLER ACCESS AND
ASSOCIATED RECREATIONAL
USES**



**Oregon State Game Commission
Lands Division**



DOUGLAS COUNTY LAKES AND RESERVOIRS

Master Plan for Angler Access

and

Associated Recreational Uses

By

Oregon State Game Commission

Lands Section

January 1968

T A B L E O F C O N T E N T S

THE PLAN	1
VICINITY MAP	4
AREA MAP	5
AREA I (Southwest)	7
AREA II (East)	27
AREA III (Northwest)	91
APPENDIX - County maps	

DOUGLAS COUNTY LAKES AND RESERVOIRS

Master Plan for Angler Access

and

Associated Recreational Uses

This report details a plan that we hope can be followed to solve the access problems of the Douglas County lakes and reservoirs. Too, we hope that all agencies that are interested in retaining existing water access as well as providing additional facilities, whether they be municipal, county or state, will all join in a cooperative effort to carry out this plan in an orderly manner. It is probable that Land and Water Conservation Funds will be available on a 50-50 matching basis. In order to acquire these funds, it will be necessary to apply through the Oregon State Highway Department.

Douglas County covers roughly 5,000 square miles of Southwest Oregon and is almost coincidental with the boundaries of the Umpqua River watershed. The topography consists of the Coast Range mountains in the west, a central valley area and the Cascade Mountains to the east. Other valley areas are scattered throughout the county.

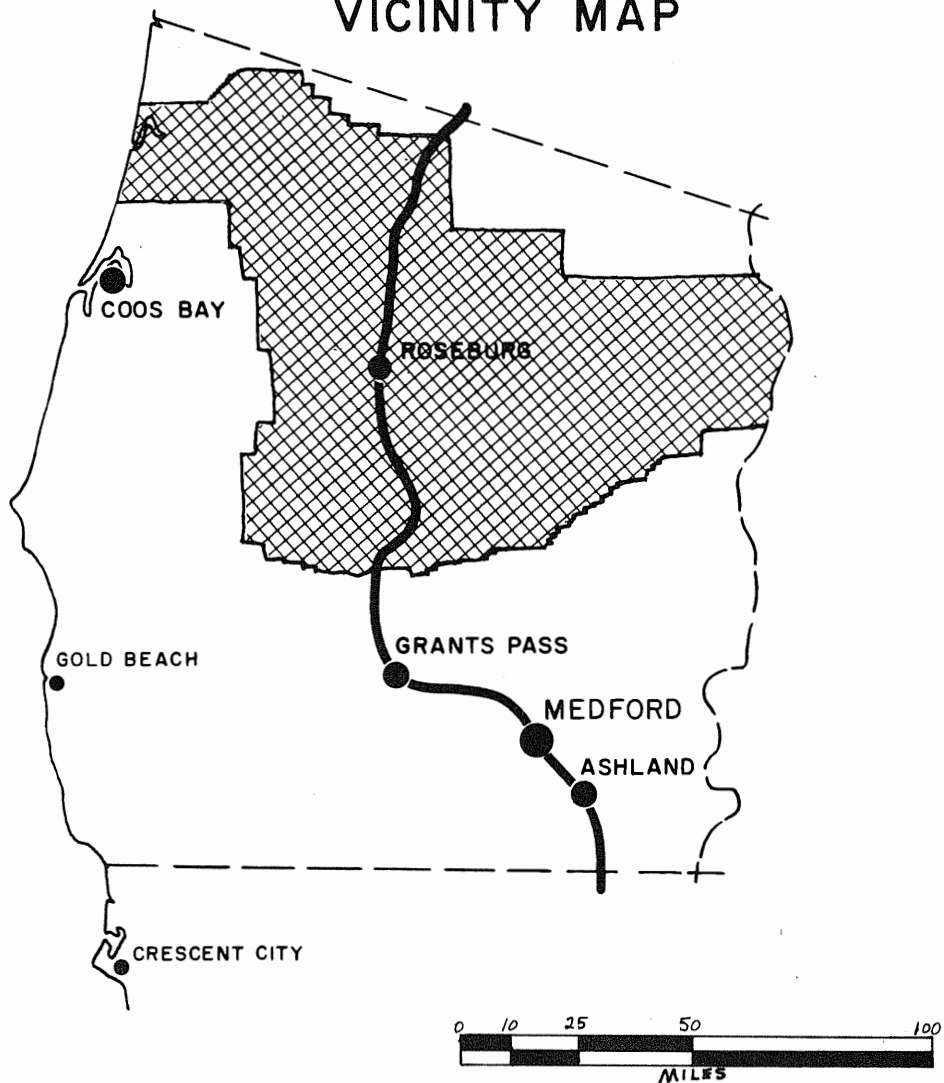
Most of the lakes and impoundments of the county are located in the Cascades to the west and along the coast to the east. While good roads link these lakes with the populated areas of the county, additional developments are needed on about 30 lakes to spread out tourist pressure and help provide quality recreation over more of the county. A few of the larger more popular lakes are crowded to and beyond capacity during the trout season.

Potential impoundments for recreation have been recommended at 23 sites. A high priority is placed on establishing warm-water fisheries adjacent to communities where heavy utilization favors better fish growth. Old log-ponds are sometimes used to good advantage for this type of recreation.

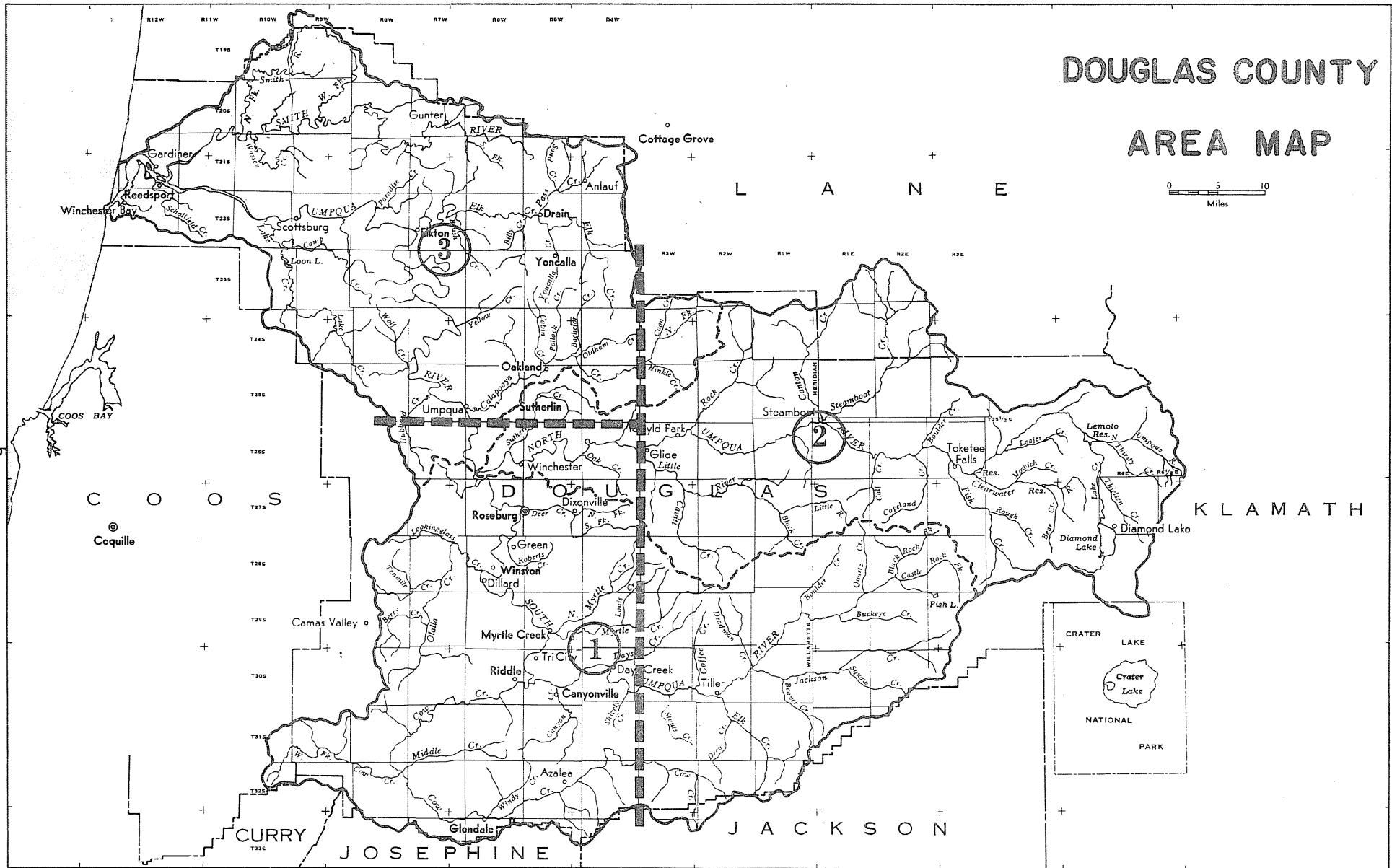
We realize in writing a plan of this type that we have not covered all of the potential impoundment sites available. What we have attempted to include are those existing and potential bodies of water that provide or could be developed to provide significant recreation at economically feasible costs. New sites or modifications of existing sites that fit this criteria may be added to this report by supplement in the future.

The county has been divided into three areas (see map on page 5) with individual sites listed alphabetically within the respective area. Information on each site is included in the following sections.

VICINITY MAP



Douglas County is well serviced with major highways. While Interstate 5 spans the county from north to south, Highways 138 and 38 provide east and west access. Coast traffic flows through the county on 101 at Reedsport and to the far east, Highways 97 and 230 provide additional access into the county. Tourist traffic is heavy in the county during the summer vacation months and recreation facilities near highways receive considerable pressure.



AREA I

SOUTHWESTERN DOUGLAS COUNTY

This section of the county covers roughly 1,400 square miles and consists of rolling mountains and many valleys. Roseburg and a number of other communities make this the most populated of the three areas designated in the county (See map Page 5).

While stream angling is abundant in this area, lake and pond angling is located primarily in the other sections of the county. Canyonville Pond, recently established as a warm-water fishery, and a small pond in Stewart Park at Roseburg are the only public impoundments located in this part of the county. Especially needed in the area are ponds to provide warm-water fisheries. Ideally these should be located near communities to provide maximum recreation and where increased harvest will help keep the fish from overpopulating and becoming stunted. To this end 5 sites have been evaluated in the area with good potential for this type of recreation.

In addition, Galesville Reservoir is planned as a large multipurpose reservoir in upper Cow Creek by the U. S. Corps of Engineers. If developed, this estimated 700-acre pool will provide substantial trout angling and water recreation in the southern portion of the county.

Individual sites have been evaluated in the section that follows.

LAKE AND RESERVOIR ACCESS EVALUATION

I Area Priority Complete
A
Name Canyonville Pond County Douglas

Location 1.5 miles northeast of Canyonville
Township 30 S Range 5 W Sec. 26 Tax Lot No. 10-11, 10-15, etc.
Ownership Oregon State Game Commission Number of owners 1

DESCRIPTION

Terrain Level pasture lands
Cover type Homesites, grass and scattered trees
Existing access Along Highway 227 with dirt road to pond edge
Surface acres 8.5 Water quality Fair Levels Stable
Present stage of development Log pond and rough parking area

ANGLER NEEDS

Acquisition: _____ acres, _____ of frontage
Type of conveyance _____

Development:
Boat ramp: Type Gravel Number of lanes 1
Toilets X Trails _____ Roads Graveled
Parking area X; for 15 cars or _____ car-trailer units

This site is providing a recently established warm-water fishery for this
_____ area.

LAKE AND RESERVOIR ACCESS EVALUATION

I Area Priority ~~A~~ B
Name Del Rio Ponds County Douglas

Location 2 miles northwest of Winchester
Township 26 S Range 6 W Sec. 23,25-- Tax Lot No. _____
Ownership Oregon Game Commission
Roseburg Rod & Gun Club Number of owners 2

DESCRIPTION

Terrain Gentle sloping bench along North Umpqua River
Cover type Scattered trees and brush around gravel stripped area.
Existing access Off county "Del Rio" road
Surface acres * 5-10 Water quality Adequate Levels Stable
Present stage of development Old gravel pits and settling ponds

ANGLER NEEDS

Acquisition: _____ acres, _____ of frontage
Use agreement for portion of pond on
Type of conveyance Gun Club property.

Development:

Boat ramp: Type _____ Number of lanes _____
Toilets X Trails _____ Roads X
Parking area X; for _____ cars or _____ car-trailer units

This site is planned for development of a warm-water angling pond and a
second pond for rearing young salmon and steelhead.

* Pond sizes have not been determined, but should range between 5 and 10 acres on the warm-water portion and 10 to 15 acres for the rearing portion.

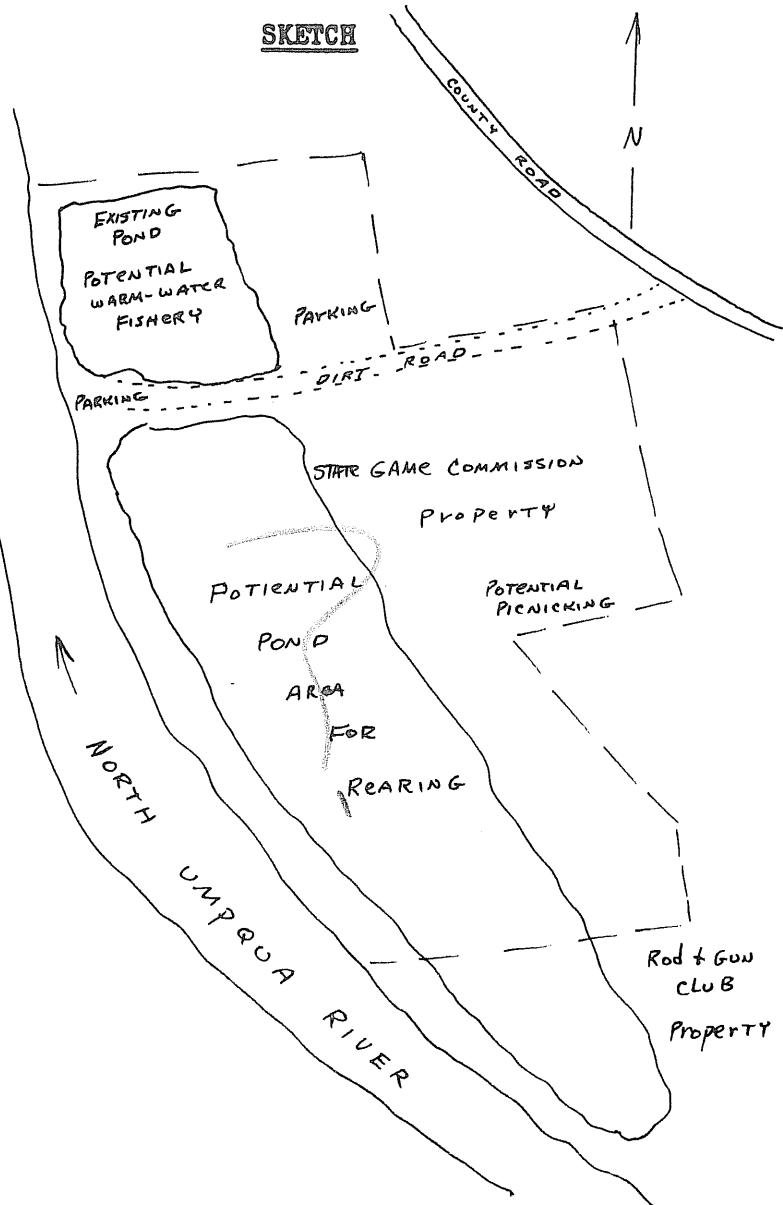
Name Del Rio Ponds

FISHERY: Potential for a warm-water fishery in one of the ponds planned.

	Spring	Summer	Fall	Winter
Heavy				
Medium				
Light				

(Sa - Salmon, Tr - Trout,
Ww - Warm Water Fishes)

SKETCH



Seasons (Check)

	Spring	Summer	Fall	Winter
	X	X	X	X
	X	X	X	

* RECREATION
(Check)

- Boating, motor
- Boating, non-motor
- Camping, tent
- Camping, trailer
- Fishing, boat
- Fishing, shore
- Hiking
- Horseback riding
- Hunting, big game
- Hunting, upland game
- Hunting, waterfowl
- Nature study
- Picnicking
- Sightseeing
- Skin and scuba diving
- Swimming
- Water skiing
- * Potential

OTHER

Safety Problems:

Group Facilities:

REMARKS

This area is subject to flooding during extreme high water and the water holding quality of the gravel laden berm between the ponds and the river should be established before development starts. A potential water supply may be piped to the area from Winchester Dam.

LAKE AND RESERVOIR ACCESS EVALUATION

I Area Priority A
Name Dollar Log Pond County Douglas

Location At the northeast edge of Glendale
Township 32 S Range 6 W Sec. NW 1/4 33 Tax Lot No. 5
Ownership Private lumber company Number of owners 1

DESCRIPTION

Terrain Site level with surrounding hills
Cover type Grass and scattered brush
Existing access Private road to pond
Surface acres 10 - 15 Water quality Fair Levels Stable
Present stage of development Water storage for fire protection

ANGLER NEEDS

Acquisition: _____ acres, _____ of frontage
Type of conveyance Agreement for public angling on pond

Development:

Boat ramp: Type _____ Number of lanes _____
Toilets X Trails _____ Roads _____
Parking area X; for 20 cars or _____ car-trailer units

This site is occasionally fished now by anglers trespassing on private land.

LAKE AND RESERVOIR ACCESS EVALUATION

I Area Priority A
Name Galesville Reservoir County Douglas

Location 5 miles northeast of Azalea
Township 31 S Range 4 W Sec. 27, 28, Etc Tax Lot No. Numerous
Ownership Private Number of owners Many

DESCRIPTION

Terrain Narrow valley with steep to moderate mountain slopes.
Cover type Grazing in valley and timber on slopes
Existing access Paved county road through valley
Surface acres * 700 Water quality Good Levels Fluctuations
Present stage of development Planning stage by U. S. Corps of Engineers

ANGLER NEEDS

Acquisition: _____ acres, _____ of frontage
Type of conveyance _____

Development:

Boat ramp: Type (2) Concrete Number of lanes 1
Toilets X Trails X Roads X
Parking area X; for _____ cars or 100+ car-trailer units

This proposed multipurpose reservoir will be drawn roughly 24 feet for irrigation and stream flow purposes. The angling pool will contain
an average of 700 surface acres during most of the season.

Name Galesville Res.

FISHERY: A trout fishery will likely be designated for this reservoir.

	Spring	Summer	Fall	Winter
Heavy				
Medium				
Light				

(Sa - Salmon, Tr - Trout,
Ww - Warm Water Fishes)

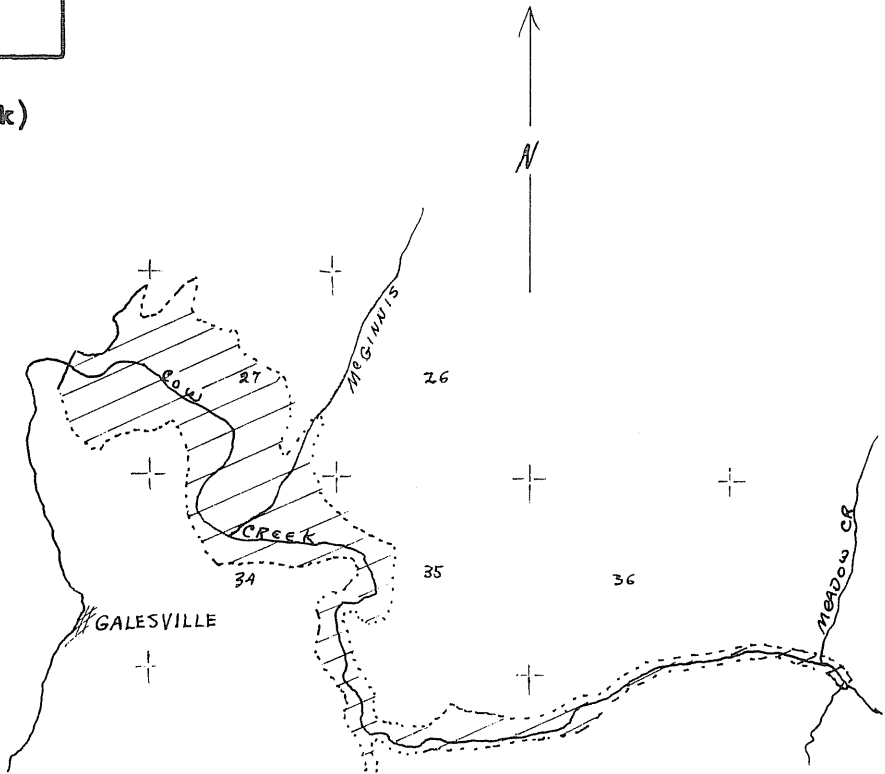
SKETCH

Seasons (Check)

* RECREATION
(Check)

- Boating, motor
- Boating, non-motor
- Camping, tent
- Camping, trailer
- Fishing, boat
- Fishing, shore
- Hiking
- Horseback riding
- Hunting, big game
- Hunting, upland game
- Hunting, waterfowl
- Nature study
- Picnicking
- Sightseeing
- Skin and scuba diving
- Swimming
- Water skiing

	Spring	Summer	Fall	Winter
X	X	X		
X	X	X		
X	X	X		
X	X	X		
X	X	X		
X	X	X		
X	X	X		
			X	
X	X	X		
X	X	X		



* Potential

OTHER

Safety Problems:

Group Facilities: Potential exists.

REMARKS

This reservoir could provide a large recreation area in a portion of the county where recreation sites are sparse.

LAKE AND RESERVOIR ACCESS EVALUATION

I Area Priority C
Name Myrtle Creek Mill Pond County Douglas

Location In Myrtle Creek
Township 29 S Range 5 W Sec. 28 Tax Lot No. _____
Ownership Private Number of owners _____

DESCRIPTION

Terrain Low flat bench in South Umpqua flood plain
Cover type Deciduous trees and brush around pond
Existing access City streets to pond
Surface acres 8 Water quality Adequate Levels Dry
Present stage of development Unused millpond

ANGLER NEEDS

Acquisition: _____ acres, _____ of frontage
Type of conveyance Purchase for repair and development

Development:

Boat ramp: Type _____ Number of lanes _____
Toilets X Trails _____ Roads _____
Parking area X; for 15 cars or _____ car-trailer units

This site could supply a warm-water fishery for the area if developed.

Name Myrtle Creek Mill Pond

FISHERY: Potential warm-water pond

Spring Summer Fall Winter

Heavy				
Medium				
Light				

(Sa - Salmon, Tr - Trout,
Ww - Warm Water Fishes)

SKETCH

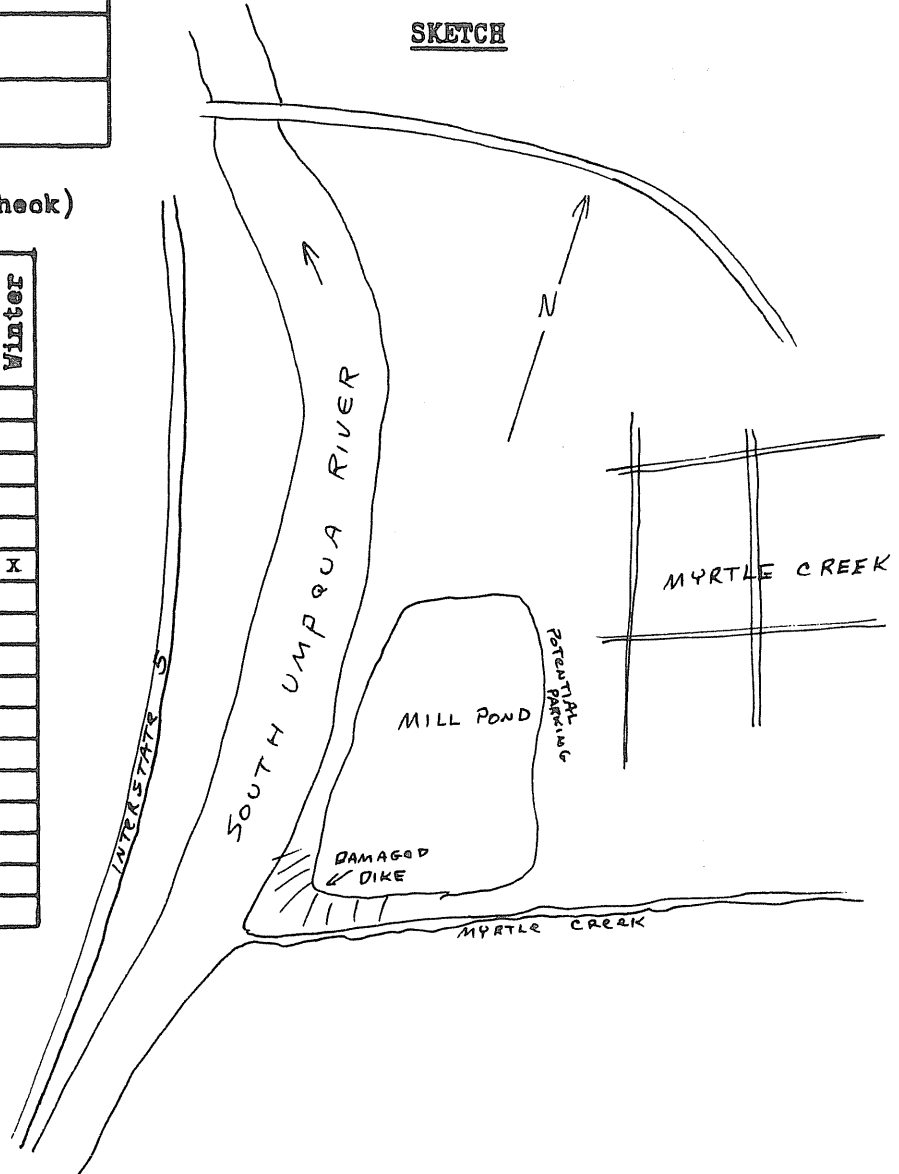
Seasons (Check)

	Spring	Summer	Fall	Winter
	X	X	X	X
	X	X	X	

* RECREATION
(Check)

- Boating, motor
- Boating, non-motor
- Camping, tent
- Camping, trailer
- Fishing, boat
- Fishing, shore
- Hiking
- Horseback riding
- Hunting, big game
- Hunting, upland game
- Hunting, waterfowl
- Nature study
- Picnicking
- Sightseeing
- Skin and scuba diving
- Swimming
- Water skiing

* Potential



OTHER

Safety Problems:

Group Facilities:

REMARKS

Damage to the riverside dike during the 1964 flood will substantially increase the cost of putting this pond in shape. Some question also remains as to the water-holding capacity of the bottom material.

LAKE AND RESERVOIR ACCESS EVALUATION

I Area Priority A
Name Porter Creek Log Ponds County Douglas

Location 6 miles west of Winston on road to Tenmile community
Township 28 S Range 7 W Sec. NW $\frac{1}{4}$ 27 Tax Lot No. 15
Ownership Private logging company Number of owners 1

DESCRIPTION

Terrain Level area with hills surrounding
Cover type Weeds and scattered brush
Existing access On paved county road
Surface acres 15+ Water quality Nearly dry Levels _____
Present stage of development Old log pond not in current use

ANGLER NEEDS

Acquisition: 20+ acres, _____ of frontage
Type of conveyance Purchase or easement for public angling

Development:

Boat ramp: Type Gravel Number of lanes 1
Toilets X Trails _____ Roads _____
Parking area X; for 20 cars or _____ car-trailer units

This site, if developed, could provide a warm-water fishery and a picnic area.

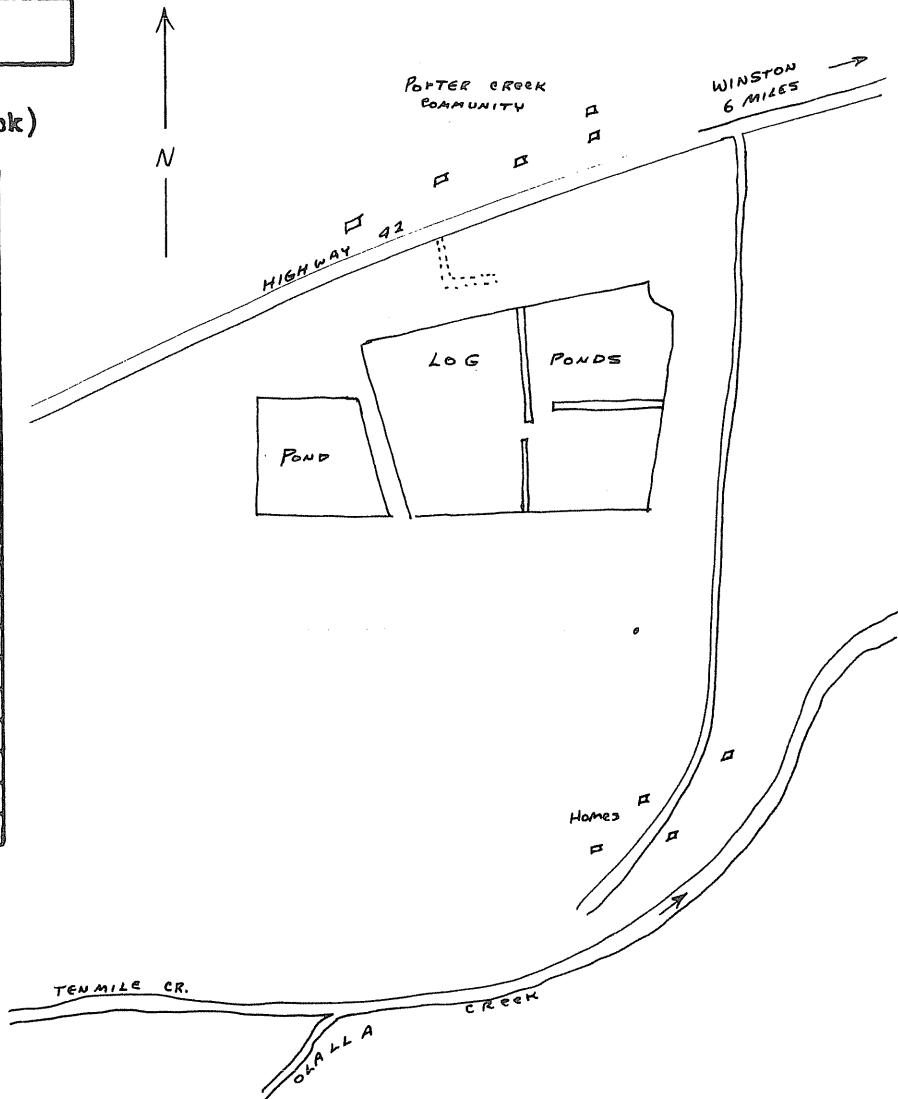
Name Porter Cr. Log Pond

FISHERY: Potentially brown bullheads, yellow perch and largemouth bass
when developed.

	Spring	Summer	Fall	Winter
Heavy				
Medium				
Light				

(Sa - Salmon, Tr - Trout,
Ww - Warm Water Fishes)

SKETCH



Seasons (Check)

	Spring	Summer	Fall	Winter
	X	X	X	X
	X	X	X	X
	X	X	X	

* RECREATION
(Check)

- Boating, motor
- Boating, non-motor
- Camping, tent
- Camping, trailer
- Fishing, boat
- Fishing, shore
- Hiking
- Horseback riding
- Hunting, big game
- Hunting, upland game
- Hunting, waterfowl
- Nature study
- Picnicking
- Sightseeing
- Skin and scuba diving
- Swimming
- Water skiing

* Potential

OTHER

Safety Problems:

Group Facilities: Bus parking and group picnicking if developed.

REMARKS

Surface runoff and pumping from Olalla Creek could be used to fill and maintain a stable water level in these ponds. There is no warm-water fishery in this area at present and this site is listed with high priority in southwest Oregon by the State Game Commission for development.

LAKE AND RESERVOIR ACCESS EVALUATION

I Area Priority A
Name Riddle Log Pond County Douglas

Location One mile southwest of Riddle
Township 30 S Range 6 W Sec. 26 & 27 Tax Lot No. 1 & 2-1; 8-2 & 10
Ownership Private Number of owners 3

DESCRIPTION

Terrain Level area
Cover type Grass and scattered willow brush
Existing access Along Glenbrook Loop Road, private road to site.
Surface acres 30+ Water quality Fair Levels Stable
Present stage of development Old log pond

ANGLER NEEDS

Acquisition: 50 acres, _____ of frontage
Type of conveyance Purchase or easement for public access

Development:

Boat ramp: Type Gravel Number of lanes 1
Toilets X Trails _____ Roads _____
Parking area X; for 20 cars or _____ car-trailer units

This site has potential for a warm-water fishery and a picnic area.

Name Riddle Log Pond

FISHERY: Potential for good fishery on largemouth bass, bluegill and brown bullhead if developed.

	Spring	Summer	Fall	Winter
Heavy				
Medium				
Light				

(Sa - Salmon, Tr - Trout,
Ww - Warm Water Fishes)

SKETCH

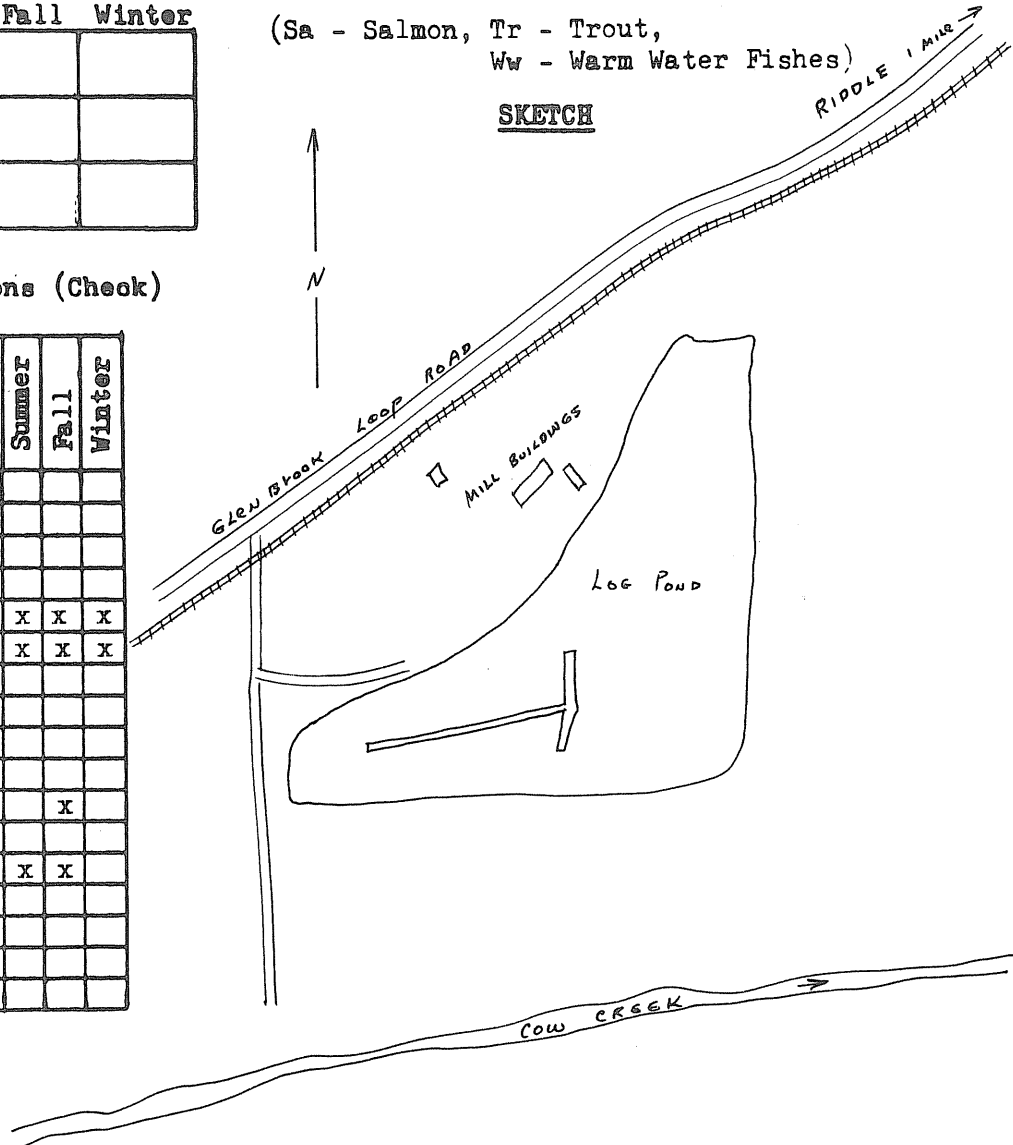
Seasons (Check)

	Spring	Summer	Fall	Winter
	X	X	X	X
	X	X	X	X
			X	
	X	X	X	

* RECREATION
(Check)

- Boating, motor
- Boating, non-motor
- Camping, tent
- Camping, trailer
- Fishing, boat
- Fishing, shore
- Hiking
- Horseback riding
- Hunting, big game
- Hunting, upland game
- Hunting, waterfowl
- Nature study
- Picnicking
- Sightseeing
- Skin and scuba diving
- Swimming
- Water skiing

* Potential



OTHER

Safety Problems:

Group Facilities: Bus parking and group picnicking if developed.

REMARKS

The pond level is kept up during dry periods by pumping from Cow Creek.

Fish population in pond not presently known.

There is no warm-water fishery in this area at present, and this site is listed with high priority in southwest Oregon by the State Game Commission for develop-

LAKE AND RESERVOIR ACCESS EVALUATION

I Area Priority B
Name Stewart Park Pond County Douglas

Location In west Roseburg
Township 27 S Range 6 W Sec. 14 Tax Lot No. 1 - 2
Ownership City of Roseburg Number of owners 1

DESCRIPTION

Terrain Level - Park and golf course adjacent
Cover type Clipped grass and scattered brush
Existing access City street - paved
Surface acres 2 Water quality Fair Levels Stable
Present stage of development Small pond for angling in park.

ANGLER NEEDS

Acquisition: _____ acres, _____ of frontage

Type of conveyance _____

Development: (See remarks)

Boat ramp: Type _____ Number of lanes _____

Toilets _____ Trails _____ Roads _____

Parking area _____; for _____ cars or _____ car-trailer units

This site provides a small pond of established warm-water fish for angling.

LAKE AND RESERVOIR ACCESS EVALUATION

I Area * Priority Complete

Name Whistlers Bend Pond County Douglas

Location 14 miles northeast of Roseburg

Township 26 S Range 4 W Sec. 19 & 20 Ownership PVT. - OSGC lease

DESCRIPTION

Terrain Small closed basin in rolling hills.

Cover type Improved grazing lands surround reservoir.

Elevation 680' Surface acres 35 Water quality Good to fair in summer

Existing access Private road off paved county road.

ANGLER NEEDS

* This pond to be evaluated at close of existing lease for possible purchase, continuation of lease or reversion to landowner.

FISHERY

Game fish rearing area - no angling.

	Spring	Summer	Fall	Winter
Heavy				
Medium				
Light				

(Ct - Cutthroat trout, GT - Golden trout, LT - Lake trout, BT - Brook trout, Rb - Rainbow trout, Br - Brown trout, K - Kokanee, Ww - Warm water game fish)

Recreation

	S	S	F	W
Camping				
Fishing, boat				
Fishing, shore				
Hiking				
Horseback riding				
Hunting, big game				
Hunting, upland game				
Nature study				
Picnicking				
Sight-seeing				
Swimming				
Water skiing				

REMARKS:

Constructed by Game Commission with 15-year lease in 1961 for experimental rearing of salmon and steelhead.

Heavy thermal stratification during the summer months.

LAKE AND RESERVOIR ACCESS EVALUATION

I Area Priority A
Name Olalla Reservoir County Douglas

Location 10 miles southwest of Winston
Township 29 S Range 7 W Sec. Many Tax Lot No. _____
Ownership Private and public Number of owners Many

DESCRIPTION

Terrain Rolling hills and sloping mountains
Cover type Mixed trees and scattered brush
Existing access County road
Surface acres * 985 Water quality Good Levels Fluctuating
Present stage of development Planning stage by Bureau of Reclamation

ANGLER NEEDS

Acquisition: _____ acres, _____ of frontage

Type of conveyance _____

Development:

Boat ramp: Type Concrete (2 sites) Number of lanes 2

Toilets X Trails X Roads X

Parking area X; for _____ cars or 300 car-trailer units

This proposed multipurpose reservoir will be drawn down an
average of 46 feet annually for irrigation and stream flow
purposes.

* See remarks

Name Olalla Reservoir

FISHERY: This proposed reservoir has potential for a trout fishery of considerable size with overall recreation estimated at 43,000 visitor days annually.

	Spring	Summer	Fall	Winter
Heavy				
Medium				
Light				

(Sa - Salmon, Tr - Trout, Ww - Warm Water Fishes)

SKETCH

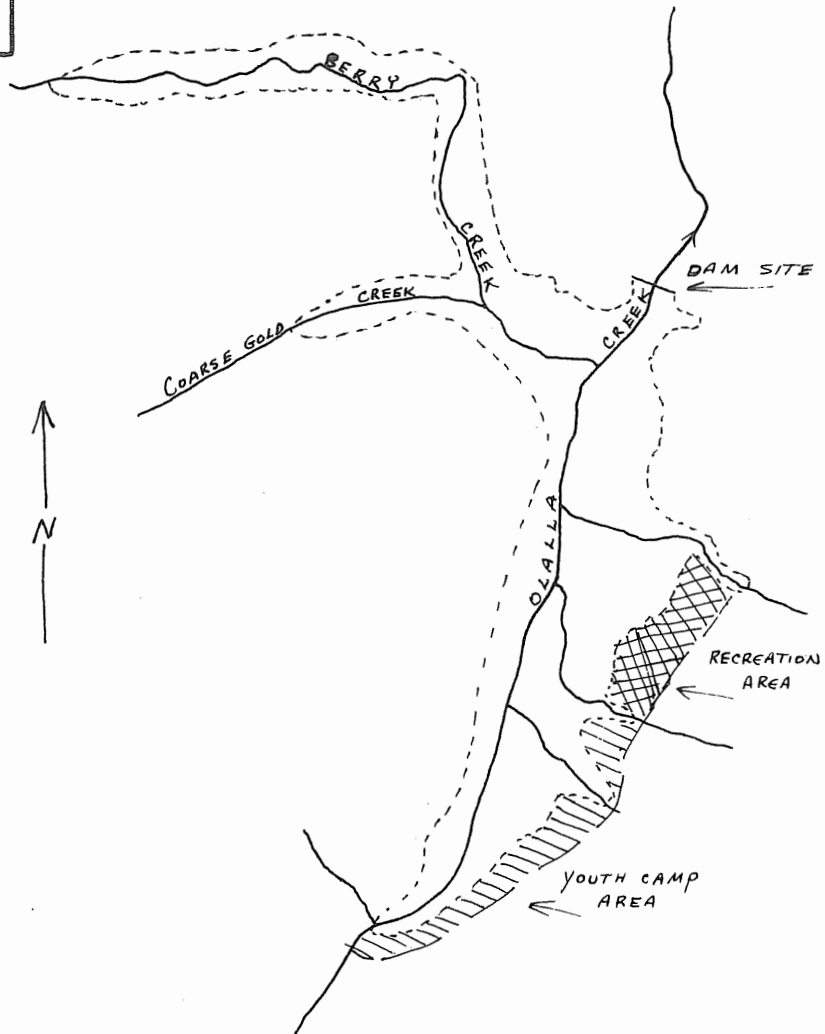
Seasons (Check)

	Spring	Summer	Fall	Winter
Boating, motor	X	X	X	
Boating, non-motor	X	X	X	
Camping, tent	X	X	X	
Camping, trailer	X	X	X	
Fishing, boat	X	X	X	
Fishing, shore	X	X	X	
Hiking	X	X	X	
Horseback riding	X	X	X	
Hunting, big game			X	X
Hunting, upland game			X	
Hunting, waterfowl				
Nature study				
Picnicking	X	X	X	
Sightseeing				
Skin and scuba diving				
Swimming	X	X	X	
Water skiing	X	X	X	

* RECREATION
(Check)

- Boating, motor
- Boating, non-motor
- Camping, tent
- Camping, trailer
- Fishing, boat
- Fishing, shore
- Hiking
- Horseback riding
- Hunting, big game
- Hunting, upland game
- Hunting, waterfowl
- Nature study
- Picnicking
- Sightseeing
- Skin and scuba diving
- Swimming
- Water skiing

* Potential



OTHER

Safety Problems:

Group Facilities:

REMARKS

Maximum pool is 1,110 surface acres and the average minimum pool at the end of normal irrigation would be 590 surface acres. Heaviest angling would be expected during early trout season while high trout lakes are snow-bound.

AREA II

EASTERN DOUGLAS COUNTY

The eastern portion of the county, designated as Area II, covers almost 2,000 square miles of mountainous timber land (See map on Page 5). All but a fringe area is located in the Umpqua National Forest. Extensive road building for timber access has opened up much of the forest, so that most lakes can be driven to or reached by a short hike. Thirty-five of the presently existing lakes are stocked with fish and range in size from one-acre potholes to the almost 3,000-acre Diamond Lake. About half of these lakes have adequate access and recreation facilities and the balance need developments such as improved trails, boat ramps or sanitary facilities.

Potential impoundments have been listed at 16 sites located throughout the forest. Most of these are small natural bodies of water where earth dams could be developed to increase the size and more importantly the depth of the water to support fish life. The Forest Service has evaluated many of these potential sights and plans to develop certain ones in the future. Three sites are currently under consideration by the Game Commission for anadromous fish-rearing ponds.

In the following section, 51 lakes and impoundment sites with their individual development needs are presented.

LAKE AND RESERVOIR ACCESS EVALUATION

II Area Priority C
 Name Amos Lake County Douglas
 Location 7 miles northeast of Lemolo Lake
 Township 25 S Range 5 1/2 E Sec. 14 Ownership USFS lands

DESCRIPTION

Terrain Basin surrounded by steep mountain slopes
 Cover type Alpine meadows and scattered timber
 Elevation 6,040 Surface acres 8 Water quality Good
 Existing access 1 1/2 miles cross country from road at Timpanogas Lake

ANGLER NEEDS

Build and mark trail.

FISHERY

Stocked with golden trout

	<u>Spring Summer Fall Winter</u>				<u>Recreation</u>				
	S	S	F	W	S	S	F	W	
Heavy					Camping		x	x	
Medium					Fishing, boat				
Light		Gt	Gt		Fishing, shore		x	x	
					Hiking		x	x	
					Horseback riding				
					Hunting, big game			x	
					Hunting, upland game			x	
					Nature study				
					Picnicking				
					Sight-seeing				
					Swimming		x		
					Water skiing				

(Ct - Cutthroat trout, GT - Golden trout, LT - Lake trout, BT - Brook trout, Rb - Rainbow trout, Br - Brown trout, K - Kokanee, Ww - Warm water game fish)

REMARKS:

Subject to occasional winter kill.
 Amos Lake lies just south of Andy Lake.

LAKE AND RESERVOIR ACCESS EVALUATION

II Area Priority C

Name Andy Lake County Douglas

Location 7 miles northeast of Lemolo Lake

Township 25 S Range 5½ E Sec. 14 Ownership USFS lands

DESCRIPTION

Terrain Basin surrounded by steep mountain slopes.

Cover type Alpine meadows and scattered timber

Elevation 6,040 Surface acres 12 Water quality Good

Existing access 1½ miles cross country from road at Timpanogas Lake

ANGLER NEEDS

Build and mark trail.

FISHERY

Stocked with golden trout.

	Spring	Summer	Fall	Winter	<u>Recreation</u>			
					S	S	F	W
Heavy						X	X	
Medium								
Light		Gt	Gt			X	X	
							X	
							X	
						X		

(Ct - Cutthroat trout, GT - Golden trout, LT - Lake trout, BT - Brook trout, Rb - Rainbow trout, Br - Brown trout, K - Kokanee, Ww - Warm water game fish)

REMARKS:

Subject to occasional winter kill.

Andy Lake is the northernmost of Amos and Andy Lakes.

LAKE AND RESERVOIR ACCESS EVALUATION

II Area Priority B
 Name Beaver Pond County Douglas
 Location 10 miles northeast of Steamboat Ranger Station
 Township 25 S Range 2 E Sec. 22 Ownership USFS lands

DESCRIPTION

Terrain Mountain slopes
 Cover type Coniferous timber
 Elevation 3,200 Surface acres 6 Water quality Good
 Existing access Steamboat Creek Road and Reynolds Creek Road to lake.

ANGLER NEEDS

Stocking with trout.

FISHERY

To be planted with brook trout in 1968, no fishery at present.

	Spring	Summer	Fall	Winter
Heavy				
Medium				
Light				

(Ct - Cutthroat trout, GT - Golden trout, LT - Lake trout, BT - Brook trout, Rb - Rainbow trout, Br - Brown trout, K - Kokanee, Ww - Warm water game fish)

* Recreation

- Camping
- Fishing, boat
- Fishing, shore
- Hiking
- Horseback riding
- Hunting, big game
- Hunting, upland game
- Nature study
- Picnicking
- Sight-seeing
- Swimming
- Water skiing

	S	S	F	W
Camping	X	X	X	
Fishing, boat				
Fishing, shore	X	X	X	
Hiking	X	X	X	
Horseback riding	X	X	X	
Hunting, big game			X	
Hunting, upland game			X	
Nature study				
Picnicking	X	X	X	
Sight-seeing				
Swimming				
Water skiing				

REMARKS:

The Forest Service plans a minimum development campground at this lake.

LAKE AND RESERVOIR ACCESS EVALUATION

II Area Priority C

Name Blitzen Impoundment County Douglas

Location 21 miles southwest of Glide near Taft Mountain

Township 27 S Range 1 W Sec. NW¹/₄ 3 Ownership USFS Lands

DESCRIPTION

Terrain Marshy valley in rolling mountains

Cover type Coniferous timber and clear-cut areas

Elevation 3,800 Surface acres 14 * Water quality Adequate

Existing access Timber access roads from Lookout Mountain road

ANGLER NEEDS

Construction of the impoundment, a gravel ramp and a small campground.

FISHERY

None at present - potential for a trout fishery

	Spring	Summer	Fall	Winter	<u>Recreation</u> (Potential)			
					S	S	F	W
Heavy					X	X	X	
Medium					X	X	X	
Light					X	X	X	
					X	X	X	
					X	X	X	
							X	
					X	X	X	
						X		

(Ct - Cutthroat trout, GT - Golden trout, LT - Lake trout, BT - Brook trout, Rb - Rainbow trout, Br - Brown trout, K - Kokanee, Ww - Warm water game fish)

REMARKS:

- * Only a small shallow pool exists at present.
- Permeability of the soil is doubtful as the area presently dries out somewhat during summer periods.

LAKE AND RESERVOIR ACCESS EVALUATION

II Area Priority Complete
 Name Buckeye Lake County Douglas
 Location 34 miles northeast of Tiller
 Township 29 S Range 2 E Sec. 12 Ownership U.S.F.S. Lands

DESCRIPTION

Terrain Moderate sloping mountains
 Cover type Conifer forest
 Elevation 4,200' Surface acres 15 Water quality Good
 Existing access South Umpqua Road 284, Road 2830 and 2 miles of trail

ANGLER NEEDS

Meets present angler needs.

FISHERY

A good fishery on 8" - 12" brook trout.

	Spring	Summer	Fall	Winter		<u>Recreation</u>			
		BT				S	S	F	W
Heavy		BT			Camping		x	x	
Medium	BT		Bt		Fishing, boat				
Light					Fishing, shore		x	x	
					Hiking		x	x	
					Horseback riding		x	x	
					Hunting, big game			x	
					Hunting, upland game			x	
					Nature study				
					Picnicking				
					Sight-seeing				
					Swimming		x		
					Water skiing				

(Ct - Cutthroat trout, GT - Golden trout, LT - Lake trout, BT - Brook trout, Rb - Rainbow trout, Br - Brown trout, K - Kokanee, Ww - Warm water game fish)

REMARKS:

Unimproved tent campsites and spring water are available at the lake.
 A dense mat of duckweed sometimes interferes with angling.

LAKE AND RESERVOIR ACCESS EVALUATION

II Area Priority C
 Name Calamut Lake County Douglas
 Location 7 miles northeast of Lemolo Reservoir
 Township 25 S Range 5 1/2 E Sec. 34 Ownership USFS Lands

DESCRIPTION

Terrain Flat area with rocky outcroppings
 Cover type Coniferous forest
 Elevation 5,880' Surface acres 15 Water quality Good
 Existing access USFS Road #268 to lake from Lemolo.

ANGLER NEEDS

Expansion of camping facilities. Signs marking location of lake on logging roads.

FISHERY

A fair fishery on brook trout 8" - 10" long.

	Spring	Summer	Fall	Winter		<u>Recreation</u>			
						S	S	F	W
Heavy					Camping		x	x	
Medium		Bt			Fishing, boat		x	x	
Light			Bt		Fishing, shore		x	x	
					Hiking		x	x	
					Horseback riding		x	x	
					Hunting, big game				
					Hunting, upland game				
					Nature study				
					Picnicking				
					Sight-seeing				
					Swimming		x		
					Water skiing				

(Ct - Cutthroat trout, GT - Golden trout, LT - Lake trout, BT - Brook trout, Rb - Rainbow trout, Br - Brown trout, K - Kokanee, Ww - Warm water game fish)

REMARKS:

This lake is spring fed and has a maximum depth of 24 feet. Some picnic tables and tent camping sites are available.

LAKE AND RESERVOIR ACCESS EVALUATION

II Area Priority C
 Name Castor Lake County Douglas
 Location On Castle Rock Fork of South Umpqua above Camp Comfort
 Township 28 S Range 2 E Sec. 27 Ownership USFS lands

DESCRIPTION

Terrain Cascade mountain slopes
 Cover type Coniferous timber
 Elevation 2,100 Surface acres 5 Water quality Good
 Existing access Road #284 from Camp Comfort

ANGLER NEEDS

Increased size and depth on the lake as planned by the U. S. Forest Service.

FISHERY

None at present as more work will be done by the Forest Service at the site.

	<u>Spring Summer Fall Winter</u>				<u>Recreation (Potential)</u>				
	S	S	F	W	S	S	F	W	
Heavy					Camping	X	X	X	
Medium					Fishing, boat				
Light					Fishing, shore	X	X	X	
					Hiking	X	X	X	
					Horseback riding	X	X	X	
					Hunting, big game			X	
					Hunting, upland game			X	
					Nature study				
					Picnicking				
					Sight-seeing				
					Swimming		X		
					Water skiing				

(Ct - Cutthroat trout, GT - Golden trout, LT - Lake trout, BT - Brook trout, Rb - Rainbow trout, Br - Brown trout, K - Kokanee, Ww - Warm water game fish)

REMARKS:

This lake has a potential of 8 to 10 acres with an earth dam. U. S. Forest Service plans include building the dam and a minimum development campground.

LAKE AND RESERVOIR ACCESS EVALUATION

II Area Priority C
 Name Cavitt Lake County Douglas
 Location 20 miles southeast of Glide
 Township 28 S Range 2 W Sec. 11 Ownership USFS lands

DESCRIPTION

Terrain Rolling mountains
 Cover type Logged-over area with deciduous brush
 Elevation 3,200' Surface acres 4 Water quality Good
 Existing access Little River Road, Cavitt Creek Road #2834 to lake.

ANGLER NEEDS

Stable water condition for fish growth.

FISHERY

Poor fishery at present on small rainbow trout.

	Spring	Summer	Fall	Winter	<u>Recreation</u>			
					S	S	F	W
Heavy								
Medium								
Light	Rb	Rb	Rb					
	(Ct - Cutthroat trout, GT - Golden trout, LT - Lake trout, BT - Brook trout, Rb - Rainbow trout, Br - Brown trout, K - Kokanee, Ww - Warm water game fish)				Camping			
					Fishing, boat			
					Fishing, shore	x	x	x
					Hiking	x	x	x
					Horseback riding	x	x	x
					Hunting, big game			x
					Hunting, upland game		x	
					Nature study			
					Picnicking			
					Sight-seeing			
					Swimming			
					Water skiing			

REMARKS:

Marsh area dammed up by USFS. On occasion this lake goes dry from leaks in the bottom.

Stocked with rainbow trout.

LAKE AND RESERVOIR ACCESS EVALUATION

II Area Priority C
Name Cedar Creek Impoundment County * Lane

Location 15 miles up Steamboat Creek, west of Glide
Township 24 S Range 2 E Sec. 31 Tax Lot No. _____
Ownership USFS lands Number of owners 1

DESCRIPTION

Terrain Moderate mountain slopes
Cover type Cutover timber land
Existing access On road 2425 off of Steamboat Creek road
Surface acres * 40 ± ~~up to 40~~ Water quality Good Levels Stable
Present stage of development Cleared of timber for possible development

ANGLER NEEDS

Acquisition: 10 - 40 acres, _____ of frontage
Type of conveyance Use agreement with USFS

Development:

Boat ramp: Type _____ Number of lanes _____
Toilets _____ Trails _____ Roads _____
Parking area _____; for _____ cars or _____ car-trailer units

~~This site is high on the Oregon Game Commission list of potential game fish rearing ponds.~~

POTENTIAL

* This site is located in the Umpqua National Forest on the Douglas County side of the mountains.

Name Cedar Creek

FISHERY: None at present.

	Spring	Summer	Fall	Winter
Heavy				
Medium				
Light				

(Sa - Salmon, Tr - Trout,
Ww - Warm Water Fishes)

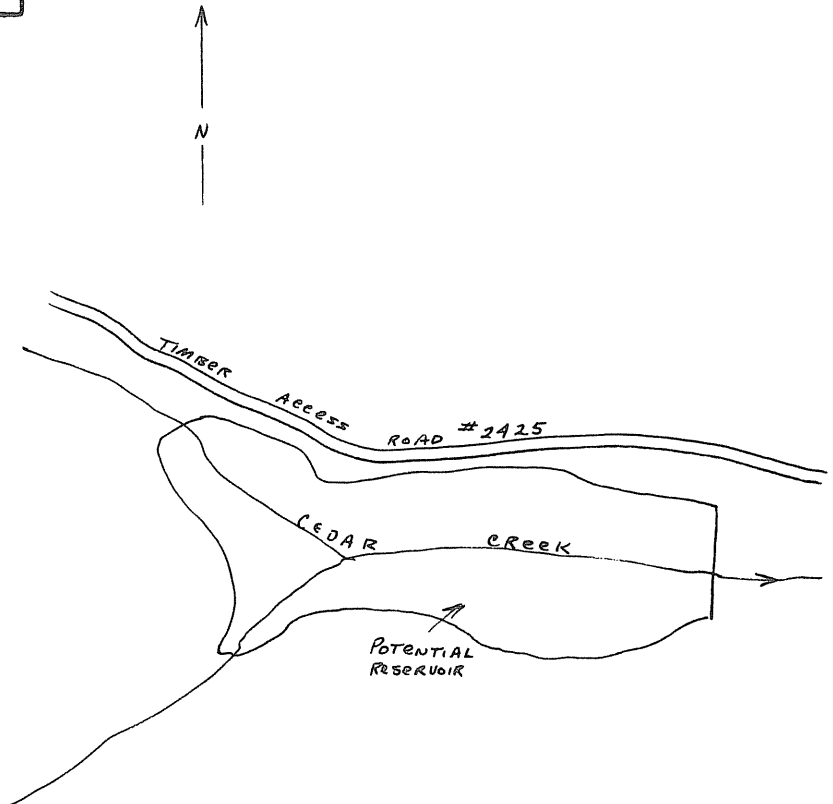
SKETCH

Seasons (Check)

	Spring	Summer	Fall	Winter
	X	X	X	
	X	X	X	
	X	X	X	
			X	
			X	
	X	X	X	
		X		

* RECREATION
(Check)

- Boating, motor
- Boating, non-motor
- Camping, tent
- Camping, trailer
- Fishing, boat
- Fishing, shore
- Hiking
- Horseback riding
- Hunting, big game
- Hunting, upland game
- Hunting, waterfowl
- Nature study
- Picnicking
- Sightseeing
- Skin and scuba diving
- Swimming
- Water skiing



* If developed for recreation

OTHER

Safety Problems:

Group Facilities:

REMARKS

LAKE AND RESERVOIR ACCESS EVALUATION

II Area Priority Complete
 Name Clearwater 1 Forebay County Douglas
 Location 6 miles east of Toketee Reservoir
 Township 26 S Range 4 E Sec. 35 Ownership USFS lands P. P. & L. Use Agreement

DESCRIPTION

Terrain Flat with mountains surrounding
 Cover type Coniferous timber
 Elevation 3,800 Surface acres 17 Water quality Good
 Existing access Canal road #2416 off of Highway 138

ANGLER NEEDS

Adequate for angler needs.

FISHERY

A light fishery on large brook trout.

	Spring	Summer	Fall	Winter	<u>Recreation</u>			
Heavy					S	S	F	W
Medium								
Light	Bt	Bt	Bt		X	X	X	
(Ct - Cutthroat trout, GT - Golden trout, LT - Lake trout, BT - Brook trout, Rb - Rainbow trout, Br - Brown trout, K - Kokanee, Ww - Warm water game fish)					X	X	X	
Camping								
Fishing, boat								
Fishing, shore								
Hiking								
Horseback riding								
Hunting, big game							X	
Hunting, upland game							X	
Nature study								
Picnicking								
Sight-seeing								
Swimming								
Water skiing								

REMARKS:

This reservoir is part of a canal system used in generating power by the Pacific Power and Light Company.

LAKE AND RESERVOIR ACCESS EVALUATION

II Area Priority Complete
 Name Clearwater 2 Forebay County Douglas
 Location Top of hill 1/2 mile southeast of Toketee Reservoir
 Township 26 S Range 3 E Sec. 36 Ownership USFS lands
P. P. & L Use Agreement

DESCRIPTION

Terrain Flat at forebay dropping off sharply on three sides
 Cover type Scattered timber
 Elevation 3,200 Surface acres 9 Water quality Good
 Existing access Canal access road off of North Umpqua Highway

ANGLER NEEDS

Adequate for angler needs.

FISHERY

Light fishery on Brook Trout with an occasional rainbow taken.

	Spring	Summer	Fall	Winter		<u>Recreation</u>			
						S	S	F	W
Heavy					Camping				
Medium					Fishing, boat				
Light	BT	BT	BT		Fishing, shore	X	X	X	
					Hiking	X	X	X	
					Horseback riding				
					Hunting, big game			X	
					Hunting, upland game				
					Nature study				
					Picnicking				
					* Sight-seeing	X	X	X	
					Swimming				
					Water skiing				
					* Viewpoint				

REMARKS:

This reservoir is part of a canal system used in generating power by Pacific Power and Light Company.

LAKE AND RESERVOIR ACCESS EVALUATION

II Area Priority Complete
 Name Cliff Lake County Douglas
 Location 34 miles northeast of Tiller
 Township 29 S Range 3 E Sec. 7 Ownership U.S.F.S. lands

DESCRIPTION

Terrain Steep mountain slopes
 Cover type Coniferous forest
 Elevation 4,360' Surface acres 7 Water quality Good
 Existing access South Umpqua Road 284, Road 2830 and 2 miles of trail

ANGLER NEEDS

Meets present angler needs.

FISHERY

Fair on small brook trout with an occasional "lunker" taken.

	Spring	Summer	Fall	Winter	<u>Recreation</u>				
Heavy		BT				S	S	F	W
Medium	BT		Bt		Camping		X	X	
Light					Fishing, boat				
					Fishing, shore		X	X	
					Hiking		X	X	
					Horseback riding		X	X	
					Hunting, big game			X	
					Hunting, upland game			X	
					Nature study				
					Picnicking				
					Sight-seeing				
					Swimming		X		
					Water skiing				

(Ct - Cutthroat trout, GT - Golden trout, LT - Lake trout, BT - Brook trout, Rb - Rainbow trout, Br - Brown trout, K - Kokanee, Ww - Warm water game fish)

REMARKS:

This lake has 4 cleared tent campsites and logs placed out from the shore for angling access.

The area is usually snow-covered until some time in May. Buckeye Lake is one-half mile to the northwest.

LAKE AND RESERVOIR ACCESS EVALUATION

II Area Priority A
Name Cultus Lake County Douglas

Location 18 miles south of Glide by the Little River road
Township 28 S Range 2 W Sec. 20 Tax Lot No. _____
Ownership USFS lands Number of owners USFS

DESCRIPTION

Terrain High cascade slopes
Cover type Coniferous forest
Existing access Cavitt Creek road and Cultus Creek road to lake
Surface acres 10 - 90 Water quality Good Levels Stable
Present stage of development 10 - 12 acre Beaver pond, no development

ANGLER NEEDS

Acquisition: 15 acres, _____ of frontage
Type of conveyance Use agreement with U. S. Forest Service

Development:

Boat ramp: Type _____ Number of lanes _____
Toilets _____ Trails _____ Roads _____
Parking area _____; for _____ cars or _____ car-trailer units

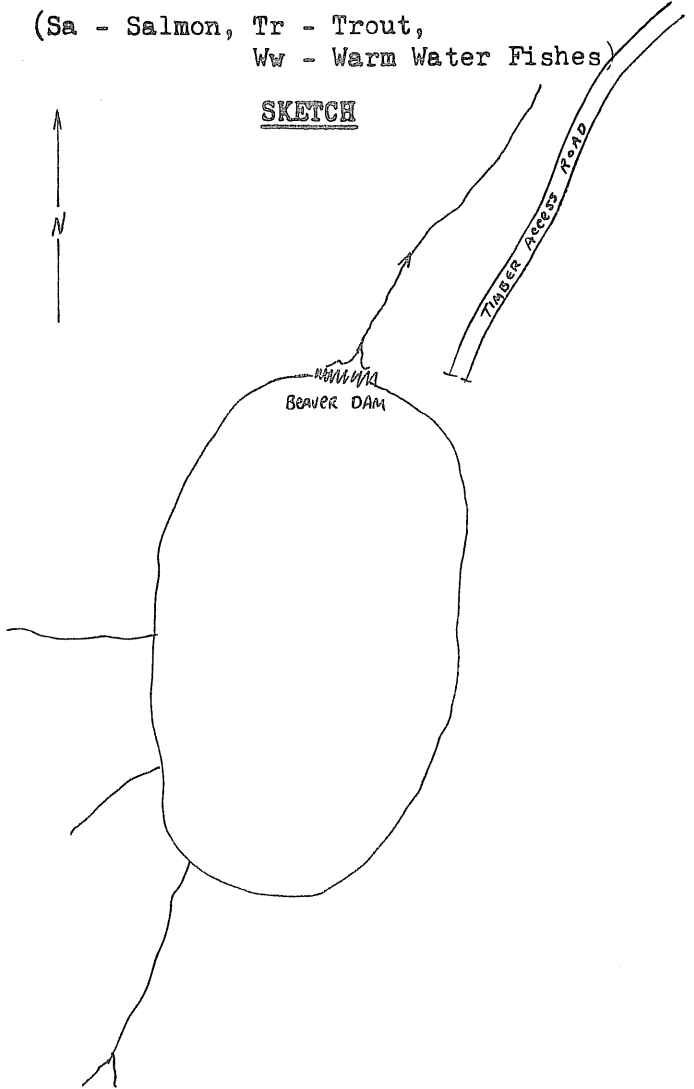
This site has potential for an anadromous fish rearing impoundment for the
Oregon Game Commission.

FISHERY: Light fishery on rainbow trout at present.

	Spring	Summer	Fall	Winter
Heavy				
Medium				
Light	Rb	Rb	Rb	

(Sa - Salmon, Tr - Trout,
Ww - Warm Water Fishes)

SKETCH



Seasons (Check)

	Spring	Summer	Fall	Winter
	x	x	x	
	x	x	x	
	x	x	x	
				x
			x	
	x	x	x	
		x		

* RECREATION
(Check)

- Boating, motor
- Boating, non-motor
- Camping, tent
- Camping, trailer
- Fishing, boat
- Fishing, shore
- Hiking
- Horseback riding
- Hunting, big game
- Hunting, upland game
- Hunting, waterfowl
- Nature study
- Picnicking
- Sightseeing
- Skin and scuba diving
- Swimming
- Water skiing

* When developed

OTHER

Safety Problems:

Group Facilities: Group picnicking and camping if developed.

REMARKS

The site is high on the USFS priority list for a 90-acre impoundment with extensive recreation development potential.

LAKE AND RESERVOIR ACCESS EVALUATION

II Area _____ Priority C _____
 Name Dee Lake County Douglas
 Location 7 miles north of Lemolo and 3/4 miles due west of Timpanogas Lake
 Township 25 S Range 5 1/2 E Sec. Center 16 Ownership USFS lands

DESCRIPTION

Terrain Steep slopes surround lake
 Cover type Coniferous forest and boggy area
 Elevation 5,200 Surface acres 8 Water quality Good
 Existing access Cross country from road at Timpanogas Lake.

ANGLER NEEDS

Build trail and mark.

FISHERY

Good fishery on brook trout.

	Spring	Summer	Fall	Winter		<u>Recreation</u>			
						S	S	F	W
Heavy					Camping				
Medium					Fishing, boat				
Light		Bt	Bt		Fishing, shore		X	X	
					Hiking		X	X	
					Horseback riding				
					Hunting, big game			X	
					Hunting, upland game			X	
					Nature study				
					Picnicking				
					Sight-seeing				
					Swimming		X		
					Water skiing				

(Ct - Cutthroat trout, GT - Golden trout, LT - Lake trout, BT - Brock trout, Rb - Rainbow trout, Br - Brown trout, K - Kokanee, Ww - Warm water game fish)

REMARKS:

Rich lake for fish life.

LAKE AND RESERVOIR ACCESS EVALUATION

II Area Priority B
Name Diamond Lake County Douglas

Location 92 miles east of Roseburg
Township 27-28 S Range 5 E Sec. Tax Lot No. Several
Ownership U.S.F.S. lands - private home leases Number of owners Several

DESCRIPTION

Terrain High mountains slope to level lake area
Cover type Coniferous forest - some grassy marsh land
Existing access Along Highway 138, public road around lake
Surface acres 2,993 Water quality Good Levels Stable
Present stage of development Extensive recreation development

ANGLER NEEDS

Acquisition: acres, of frontage
Type of conveyance

Development: - (See remarks)

Boat ramp: Type Number of lanes
Toilets Trails Roads
Parking area ; for cars or car-trailer units

This site Provides a full range of accommodations on a major recreation area.

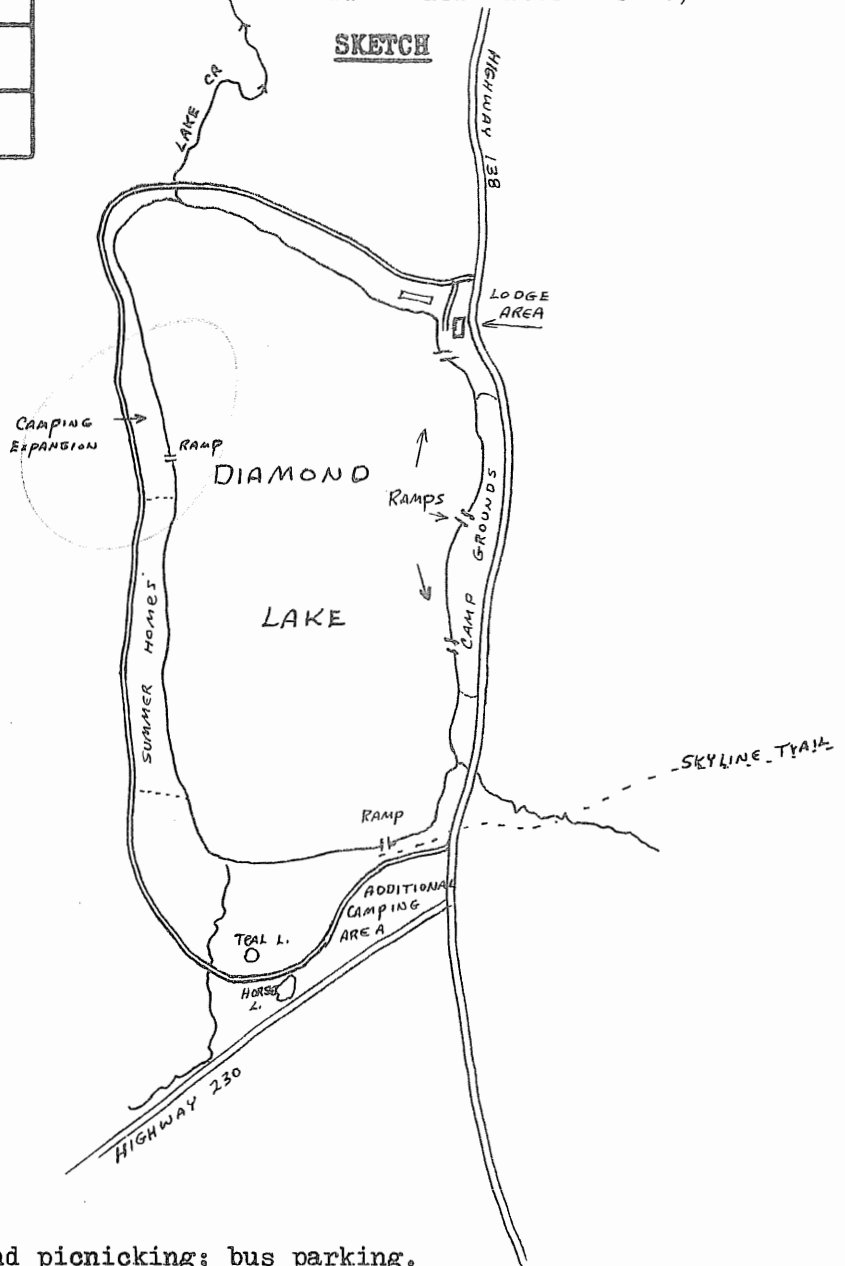
Name Diamond Lake

FISHERY: A very popular boat fishery for rainbow trout up to about 18 inches long. Some angling from the shore.

	Spring	Summer	Fall	Winter
Heavy	Tr	Tr	Tr	
Medium				
Light				

(Sa - Salmon, Tr - Trout, Ww - Warm Water Fishes)

SKETCH



Seasons (Check)

	Spring	Summer	Fall	Winter
X	X	X		
X	X	X		
X	X	X		
X	X	X		
X	X	X		
X	X	X		
X	X	X		
			X	
			X	
			X	
X	X	X		
X	X	X		
		X		
		X		

RECREATION
(Check)

- Boating, motor
- Boating, non-motor
- Camping, tent
- Camping, trailer
- Fishing, boat
- Fishing, shore
- Hiking
- Horseback riding
- Hunting, big game
- Hunting, upland game
- Hunting, waterfowl
- Nature study
- Picnicking
- * Sightseeing
- Skin and scuba diving
- Swimming
- Water skiing
- * Mountain climbing

OTHER

Safety Problems:

Group Facilities: Group camping and picnicking; bus parking.

REMARKS

Five public boat ramps are available on the lake without charge. The USFS maintains an extensive fee-camping and picnicking area. A concessionaire provides rental services and lodge accommodations.

Campground facilities need to be expanded as pressure increases at the lake. Such expansion is being carried out by the USFS in the areas noted on the

LAKE AND RESERVOIR ACCESS EVALUATION

II Area Priority B
 Name Eureka Pond County Douglas
 Location East of Red Butte and 17 miles southeast of Glide
 Township 28 S Range 1 W Sec. NW¹/₄ 8 Ownership USFS Lands

DESCRIPTION

Terrain Marshy area in rolling mountains
 Cover type Coniferous timber and clear-cut areas
 Elevation 3,700 Surface acres 15 * Water quality Good
 Existing access Black Creek access road from Little River Road

ANGLER NEEDS

Construction of this potential impoundment and development of at least a small camping area.

FISHERY

None at present, but good potential exists for a trout fishery after development.

	Spring	Summer	Fall	Winter
Heavy				
Medium				
Light				

(Ct - Cutthroat trout, GT - Golden trout, LT - Lake trout, BT - Brook trout, Rb - Rainbow trout, Br - Brown trout, K - Kokanee, Ww - Warm water game fish)

	<u>Recreation</u>			
	(Potential)			
	S	S	F	W
Camping	x	x	x	
Fishing, boat	x	x	x	
Fishing, shore	x	x	x	
Hiking	x	x	x	
Horseback riding				
Hunting, big game			x	
Hunting, upland game				
Nature study				
Picnicking	x	x	x	
Sight-seeing				
Swimming		x		
Water skiing				

REMARKS:

* A small marshy area exists at the site. The area has been logged off.

LAKE AND RESERVOIR ACCESS EVALUATION

II Area Priority C
 Name Faller Lake County Douglas
 Location Headwaters of Steamboat Creek
 Township 25 S Range 3 E Sec. 18 Ownership USFS lands

DESCRIPTION

Terrain Small basin in Cascade Mountains
 Cover type Coniferous forest and open grass
 Elevation 4,900 Surface acres 4 Water quality Good
 Existing access 1/2 mile hike from road 2432B

ANGLER NEEDS

Increase depth for fish life.

FISHERY

None at present.

	<u>Recreation</u>			
	S	S	F	W
Heavy				
Medium				
Light				
Camping				
Fishing, boat				
Fishing, shore				
Hiking	X	X	X	
Horseback riding				
Hunting, big game			X	
Hunting, upland game				
Nature study				
Picnicking				
Sight-seeing				
Swimming				
Water skiing				

	Spring	Summer	Fall	Winter
Heavy				
Medium				
Light				

(Ct - Cutthroat trout, GT - Golden trout, LT - Lake trout, BT - Brook trout, Rb - Rainbow trout, Br - Brown trout, K - Kokanee, Ww - Warm water game fish)

REMARKS:

This lake has potential for a trout fishery when the depth is increased to prevent winter kill.

LAKE AND RESERVOIR ACCESS EVALUATION

II Area Priority Complete
 Name Fish Creek Forebay County Douglas
 Location Two miles west of Toketee Reservoir on top of mountain.
 Township 26 S Range 3 E Sec. 34 Ownership USFS lands P.P. & L. Use Agreement

DESCRIPTION

Terrain Flat mountain top dropping off sharply to valley.
 Cover type Coniferous timber and open brush
 Elevation 3,000 Surface acres 9 Water quality Good
 Existing access Canal access road up mountain from North Umpqua Highway

ANGLER NEEDS

Adequate for angler needs.

FISHERY

Light fishery on rainbow trout.

	Spring	Summer	Fall	Winter	<u>Recreation</u>			
					S	S	F	W
Heavy								
Medium								
Light	Rb	Rb	Rb					
	(Ct - Cutthroat trout, GT - Golden trout, LT - Lake trout, BT - Brook trout, Rb - Rainbow trout, Br - Brown trout, K - Kokanee, Ww - Warm water game fish)				Camping			
					Fishing, boat			
					Fishing, shore	X	X	X
					Hiking	X	X	X
					Horseback riding			
					Hunting, big game			X
					Hunting, upland game			X
					Nature study			
					Picnicking			
					Sight-seeing			
					Swimming			
					Water skiing			

REMARKS:

This reservoir is part of a canal system used in generating power by Pacific Power and Light Company.

LAKE AND RESERVOIR ACCESS EVALUATION

II Area Priority Complete
 Name Fish Lake County Douglas
 Location 34 miles northeast of Tiller
 Township 29 S Range 3 E Sec. 6 Ownership U.S.F.S. lands

DESCRIPTION

Terrain Steep mountain top
 Cover type Coniferous forest with sedge-willow meadow
 Elevation 3,400' Surface acres 90 Water quality Good
 Existing access South Unpqua Road 284, Road 2830 and 4 miles of trail.

ANGLER NEEDS

Adequate for angler needs.

FISHERY

A good trout fishery on 8" - 11" rainbow and brook trout up to 18".

	Spring	Summer	Fall	Winter	<u>Recreation</u>			
	Rb, BT	Rb, BT	Rb, BT		S	S	F	W
Heavy						X	X	
Medium			Rb, BT					
Light						X	X	
						X	X	
							X	
						X		
						X		

(Ct - Cutthroat trout, GT - Golden trout, LT - Lake trout, BT - Brook trout, Rb - Rainbow trout, Br - Brown trout, K - Kokanee, Ww - Warm water game fish)

* Grouse & quail

REMARKS:

This is a deep lake (140 feet) with an old guard station and several shelters located around the shore. Six tent sites, pit-toilets, and piped water are available. A parking lot and rest rooms are located on the Fish Lake road where the trail begins. The area is usually covered with snow until some time in May.

LAKE AND RESERVOIR ACCESS EVALUATION

II Area Priority 3
A
Name Glide Log Pond County Douglas

Location Off Highway 138 at Glide
Township 26 S Range 3 W Sec. 18 Tax Lot No. 8
Ownership Eugene Veneer Corp. Number of owners 1

DESCRIPTION

Terrain Level bench land
Cover type Brush fields bordering
Existing access On paved public road in Glide
Surface acres 10 Water quality Dry Levels _____
Present stage of development Abandoned log pond

ANGLER NEEDS

Acquisition: 15 acres, _____ of frontage
Type of conveyance Purchase for development

Development:

Boat ramp: Type _____ Number of lanes _____
Toilets _____ Trails _____ Roads _____
Parking area _____; for _____ cars or _____ car-trailer units

This site ^{has} has high potential as a game fish rearing pond for the State
Game Commission.

LAKE AND RESERVOIR ACCESS EVALUATION

II Area Priority Complete
A

Name Hemlock Meadows Res. County Douglas

Location Little River Road, 32 miles southeast of Glide.

Township 27 S Range 1 E Sec. 28 Ownership U.S.F.S. lands

DESCRIPTION

Terrain Moderate mountain slopes

Cover type Coniferous forest and brush field near lake.

Elevation 4,600' Surface acres 28 Water quality Good

Existing access Little River Road 272 to the reservoir

ANGLER NEEDS

A dirt road that runs into the lake could be surfaced to serve as a boat ramp. A fault in the lake bottom allows some loss of water during dry weather.

FISHERY

RAINBOW TROUT ANGLING

~~None at present as the reservoir has been used for experimental rearing of salmon and steelhead. Trout angling in the future.~~

	<u>Recreation</u>			
	S	S	F	W
Heavy				
Medium				
Light				
		X	X	
		X	X	
		X	X	
		X	X	
			X	
			X	
		X	X	
		X		
		X		

REMARKS:

~~The Game Commission rearing program on this reservoir has been discontinued and rainbow trout will be stocked for public angling. Kokanee may possibly be introduced for study purposes. The U.S.F.S. is constructing a charge campground near the reservoir. Five tent and nine trailer sites are presently available at no charge.~~

LAKE AND RESERVOIR ACCESS EVALUATION

II Area Priority Complete
 Name Indigo Lake County Douglas
 Location 7 miles north of Lemolo Lake on Cascade Crest.
 Township 25 S Range 5 1/2 E Sec. 22 Ownership USFS lands

DESCRIPTION

Terrain Steep rocky area.
 Cover type Scenic bluffs and scattered timber.
 Elevation 5,900 Surface acres 30 Water quality Good
 Existing access 2 miles of trail #3,049 from Road #250 at Timpanogas Lake.

ANGLER NEEDS

Adequate for anglers.

FISHERY

Good rainbow trout fishery.

	Spring	Summer	Fall	Winter		<u>Recreation</u>			
						S	S	F	W
Heavy					Camping	x	x	x	
Medium		Rb	Rb		Fishing, boat				
Light					Fishing, shore	x	x	x	
					Hiking	x	x	x	
					Horseback riding				
					Hunting, big game				
					Hunting, upland game				
					Nature study				
					Picnicking				
					* Sight-seeing	x	x	x	
					Swimming				
					Water skiing				

(Ct - Cutthroat trout, GT - Golden trout, LT - Lake trout, BT - Brook trout, Rb - Rainbow trout, Br - Brown trout, K - Kokanee, Ww - Warm water game fish)

REMARKS:

* Mountains

There are 3 tent camp sites at the lake and nearby mountain climbing.
 Some anglers camp at Timpanogas Lake and hike to fish Indigo Lake.

LAKE AND RESERVOIR ACCESS EVALUATION

II Area Priority C

Name June Lake County Douglas

Location 6 miles north of Lemolo Lake on Cascade Crest

Township 25 S Range 5½ E Sec. 21 Ownership USFS Lands

DESCRIPTION

Terrain Steep slopes of Cascade Range

Cover type Coniferous timber and meadow around lake

Elevation 5,680 Surface acres 20 Water quality Good

Existing access Two miles by trail and cross country hike from roads end at Timpanogas Lake.

ANGLER NEEDS

Build and mark trail to lake.

FISHERY

Fair fishery on brook trout.

	Spring	Summer	Fall	Winter		<u>Recreation</u>			
						S	S	F	W
Heavy					Camping				
Medium					Fishing, boat				
Light		Bt	Bt		Fishing, shore		X	X	
					Hiking		X	X	
					Horseback riding				
					Hunting, big game			X	
					Hunting, upland game			X	
					Nature study				
					Picnicking				
					Sight-seeing				
					Swimming		X		
					Water skiing				

(Ct - Cutthroat trout, GT - Golden trout, LT - Lake trout, BT - Brook trout, Rb - Rainbow trout, Br - Brown trout, K - Kokanee, Ww - Warm water game fish)

REMARKS:

Located in an area of numerous lakes.

LAKE AND RESERVOIR ACCESS EVALUATION

II Area _____ Priority Complete _____
 Name Lake of the Woods County Douglas
 Location 20 miles east of Glide
 Township 27 S Range 1 E Sec. 17 Ownership U.S.F.S. lands

DESCRIPTION

Terrain Level area in steep mountains
 Cover type Second growth timber and brushy clearcuts
 Elevation 3,080' Surface acres 4 Water quality Fair
 Existing access Little River Road 272 to lake.

ANGLER NEEDS

Access adequate for anglers.

FISHERY

Fair fishery on small rainbow trout.

	Spring	Summer	Fall	Winter		<u>Recreation</u>			
Heavy		Rb			Camping	S	S	F	W
Medium	Rb		Rb		Fishing, boat	X	X	X	
Light					Fishing, shore	X	X	X	
					Hiking	X	X	X	
					Horseback riding	X	X	X	
					Hunting, big game			X	
					Hunting, upland game			X	
					Nature study				
					Picnicking	X	X	X	
					Sight-seeing				
					Swimming				
					Water skiing				

(Ct - Cutthroat trout, GT - Golden trout, LT - Lake trout, BT - Brook trout, Rb - Rainbow trout, Br - Brown trout, K - Kokanee, Ww - Warm water game fish)

REMARKS: ** Grouse
* Deer & bear

This lake is shallow (8 feet maximum) but rich in fish-producing nutrient. An access road circles the lake where tent campsites, a shelter and toilets are available. Some anglers occasionally slide light boats into the lake from the road. An encroaching population of bullhead catfish will have to be removed in the future.

LAKE AND RESERVOIR ACCESS EVALUATION

II Area Priority B
Name Lemolo Res. County Douglas

Location 7 miles north of Diamond Lake off Highway 138
Township 26 S Range 5 E Sec. 13 - 14 Tax Lot No. _____
Ownership USFS lands, PP & L Co. use agreement Number of owners 1

DESCRIPTION

Terrain Gentle slopes in mountainous area
Cover type Lodge pole forest
Existing access Highway 138 - Road 264 to lake vicinity
Surface acres 415 Water quality Good Levels Fluctuations
Present stage of development Resort and camping developments

ANGLER NEEDS

Acquisition: _____ acres, _____ of frontage
Type of conveyance _____

Development: (See remarks)

Boat ramp: Type Concrete Number of lanes 1

Toilets X Trails _____ Roads _____

Parking area X; for _____ cars or 25 car-trailer units

This site provides resort and rental accommodations. Camping and picnic
areas with three public boat ramps are available around the lake.

FISHERY: Popular boat and bank fishery on rainbow and brown trout. Some brook trout and kokanee are taken.

	Spring	Summer	Fall	Winter
Heavy	Tr			
Medium		Tr	Tr	
Light				

(Sa - Salmon, Tr - Trout, Ww - Warm Water Fishes)

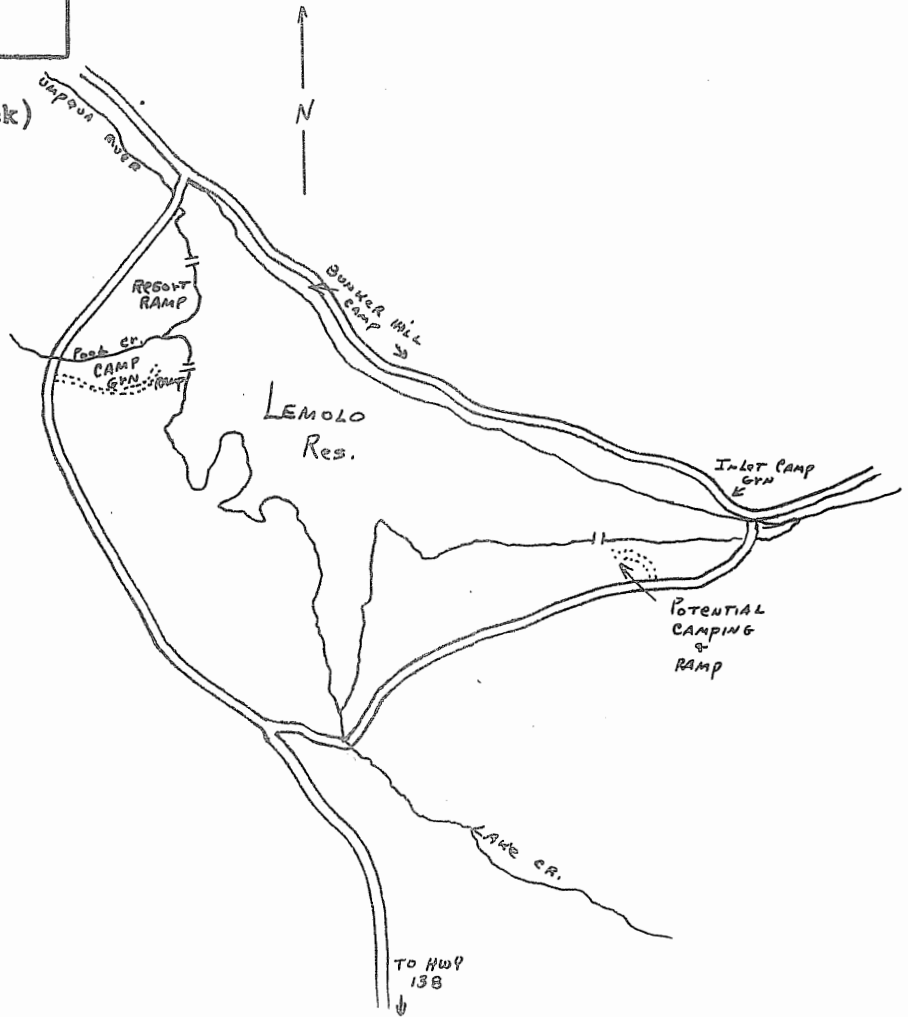
SKETCH

Seasons (Check)

	Spring	Summer	Fall	Winter
X	X	X	X	
X	X	X	X	
X	X	X	X	
X	X	X	X	
X	X	X	X	
X	X	X	X	
X	X	X	X	
X	X	X	X	
			X	
			X	
			X	
X	X	X		
X	X	X		

RECREATION
(Check)

- Boating, motor
- Boating, non-motor
- Camping, tent
- Camping, trailer
- Fishing, boat
- Fishing, shore
- Hiking
- Horseback riding
- Hunting, big game
- Hunting, upland game
- Hunting, waterfowl
- Nature study
- Picnicking
- Sightseeing
- Skin and scuba diving
- Swimming
- Water skiing



OTHER

Safety Problems: Stumps dangerous to boaters when water is drawn down.

Group Facilities: Group camping and picnicking. Bus parking.

REMARKS

A campground with a ramp is needed on the southeast arm of the lake.
 The reservoir was constructed and is used by a power generating company. Heavy drawdown (sometimes to a minimum of 75 surface acres) occurs at intervals, although not usually in the summer months.

LAKE AND RESERVOIR ACCESS EVALUATION

II Area Priority Complete
 Name Lemolo 2 Forebay County Douglas
 Location Two miles north of Toketee Reservoir
 Township 26 S Range 3 E Sec. 24 Ownership USFS land
P. P. & L. Use Agreement

DESCRIPTION

Terrain Moderate mountain slopes
 Cover type Second growth coniferous forest
 Elevation 3,200 Surface acres 24 Water quality Good
 Existing access Highway 138 to Toketee, Roads #268 and #2640 to forebay.

ANGLER NEEDS

Adequate for angler needs.

FISHERY

A light fishery on rainbow and brook trout with an occasional kokanee and brown trout taken.

	Spring	Summer	Fall	Winter	<u>Recreation</u>			
					S	S	F	W
Heavy								
Medium	Rb,Bt							
Light		Rb,Bt	Rb,Bt					
(Ct - Cutthroat trout, GT - Golden trout, LT - Lake trout, BT - Brook trout, Rb - Rainbow trout, Br - Brown trout, K - Kokanee, Ww - Warm water game fish)					Camping			
					Fishing, boat			
					Fishing, shore	x	x	x
					Hiking	x	x	x
					Horseback riding	x	x	x
					Hunting, big game			x
					Hunting, upland game			x
					Nature study			
					Picnicking			
					Sight-seeing			
					Swimming			
					Water skiing			

REMARKS:

This reservoir is part of a canal system used in generating power by Pacific Power and Light Company. A rapid exchange of water and the escapement of fish from the pool restricts the establishment of a fishery. The present source of fish is from Lemolo Reservoir and points along the canal.

LAKE AND RESERVOIR ACCESS EVALUATION

II Area Priority B

Name Linda Lake County Douglas

Location 1/2 mile from Calamut Lake, 6 miles northeast of Lemolo Lake

Township 25 S Range 5 1/2 E Sec. 33 Ownership USFS lands

DESCRIPTION

Terrain Rolling mountain top with rock outcroppings

Cover type Open Alpine timber

Elevation 5,880 Surface acres 1 Water quality Good

Existing access Unmarked spur road from road #268

ANGLER NEEDS

Mark road to area.

FISHERY

None at present, but lake due for stocking with trout in immediate future.

	<u>Spring</u>	<u>Summer</u>	<u>Fall</u>	<u>Winter</u>		<u>Recreation</u>			
						S	S	F	W
Heavy					Camping	x	x	x	
Medium					Fishing, boat				
Light					Fishing, shore	x	x	x	
					Hiking	x	x	x	
					Horseback riding	x	x	x	
					Hunting, big game			x	
					Hunting, upland game				
					Nature study				
					Picnicking				
					Sight-seeing				
					Swimming		x		
					Water skiing				

(Ct - Cutthroat trout, GT - Golden trout, LT - Lake trout, BT - Brook trout, Rb - Rainbow trout, Br - Brown trout, K - Kokanee, Ww - Warm water game fish)

REMARKS:

LAKE AND RESERVOIR ACCESS EVALUATION

II Area Priority B
Name Little River Log Pond County Douglas

Location 1.5 miles south of Glide
Township 26 S Range 3 W Sec. 29 - 30 Tax Lot No. 5-1, 5-2, Sec. 29
13-1, Sec. 30
Ownership U.S. Plywood Corporation Number of owners 1

DESCRIPTION

Terrain Flat fields above the river
Cover type Grass and brush fields
Existing access Along Little River Road
Surface acres 55 Water quality Fair Levels Stable
Present stage of development Repaired and used for log storage

ANGLER NEEDS

Acquisition: 75 acres, _____ of frontage
Type of conveyance Purchase for development

Development:

Boat ramp: Type Gravel Number of lanes 1
Toilets X Trails _____ Roads _____
Parking area X; for 25 cars or _____ car-trailer units

This site could provide a picnic area and trout angling if so developed.

FISHERY: No fishery as the pond was empty until recently cleaned up and reactivated for log storage.

	Spring	Summer	Fall	Winter
Heavy				
Medium				
Light				

(Sa - Salmon, Tr - Trout, Ww - Warm Water Fishes)

SKETCH

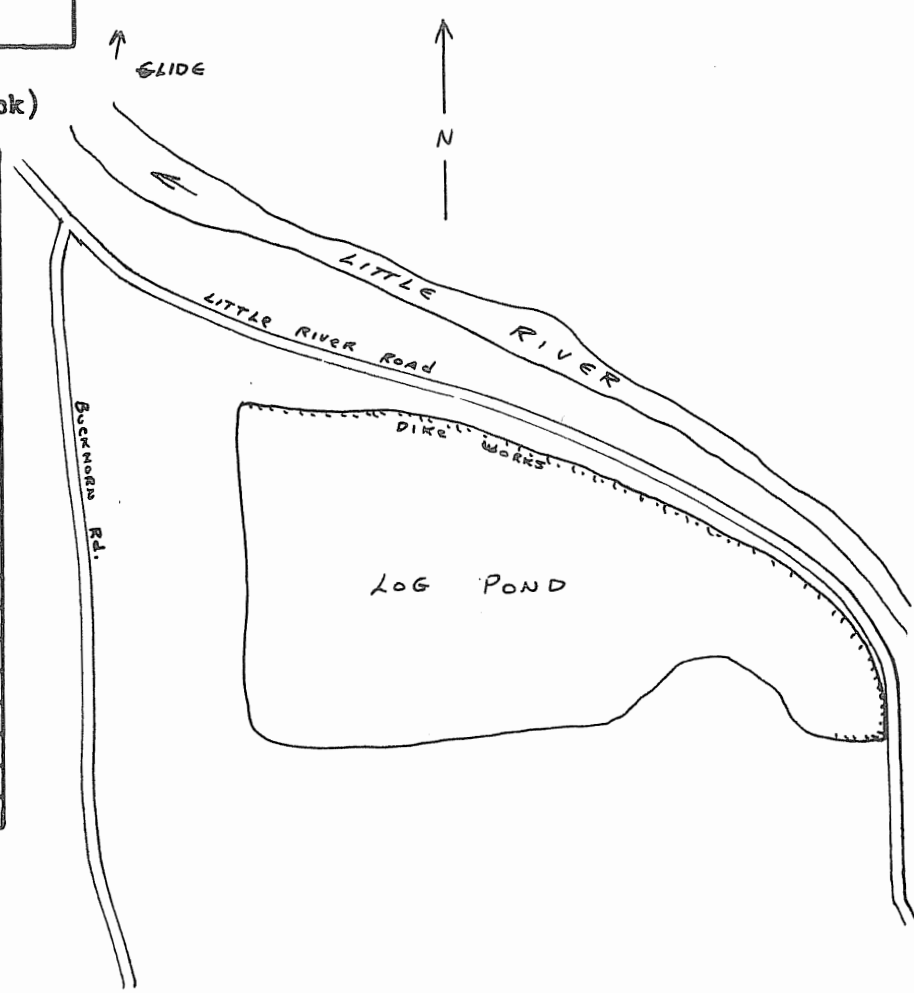
Seasons (Check)

	Spring	Summer	Fall	Winter
	X	X	X	X
	X	X	X	X
	X	X	X	X
	X	X	X	X
	X	X	X	X
		X		
	X	X	X	

* RECREATION
(Check)

- Boating, motor
- Boating, non-motor
- Camping, tent
- Camping, trailer
- Fishing, boat
- Fishing, shore
- Hiking
- Horseback riding
- Hunting, big game
- Hunting, upland game
- Hunting, waterfowl
- Nature study
- Picnicking
- Sightseeing
- Skin and scuba diving
- Swimming
- Water skiing

* If developed



OTHER

Safety Problems:

Group Facilities: Potential group picnicking and bus parking.

REMARKS

This pond has a maximum depth of 18 feet. Natural filling is supplemented by pumping from Little River during the summer.

This pond would make a good rearing area for young salmon and steelhead or provide a trout fishery if acquired.

LAKE AND RESERVOIR ACCESS EVALUATION

II Area Priority Complete
 Name Lucile Lake County Douglas
 Location 13 miles due west of Chemult
 Township 27 S Range 6 E Sec. 4 Ownership U.S.F.S. lands

DESCRIPTION

Terrain Level area in high cascades, rocky patches
 Cover type Open timber and scattered brush
 Elevation 5,960' Surface acres 8 Water quality Good
 Existing access Highway 97 to Beaver Marsh, Road 2731 to Miller Lake & 3 1/2 miles of trail

ANGLER NEEDS

Adequate for angler needs.

FISHERY

Fair fishery on 10"-12" brook trout when they survive the winter.

	<u>Spring Summer Fall Winter</u>					<u>Recreation</u>			
	S	S	F	W		S	S	F	W
Heavy					Camping		x	x	
Medium		BT			Fishing, boat				
Light			BT		Fishing, shore		x	x	
					Hiking		x	x	
					Horseback riding		x	x	
					Hunting, big game				
					Hunting, upland game				
					Nature study				
					Picnicking				
					Sight-seeing				
					Swimming		x		
					Water skiing				

(Ct - Cutthroat trout, GT - Golden trout, LT - Lake trout, BT - Brook trout, Rb - Rainbow trout, Br - Brown trout, K - Kokanee, Ww - Warm water game fish)

REMARKS:

This lake is 16 feet deep, but winter kills the trout occasionally. A shelter and rough tent sites are available. The trail to this lake passes Maidu Lake; snowed in until early June.

LAKE AND RESERVOIR ACCESS EVALUATION

II Area Priority Complete
 Name Maidu Lake County Douglas
 Location 12 miles due west of Chemult
 Township 27 S Range 6 E Sec. 3 Ownership U.S.F.S. lands

DESCRIPTION

Terrain Fairly flat with broken rock areas
 Cover type Open timber, scattered brush
 Elevation 6,000' Surface acres 12 Water quality Good
 Existing access Highway 97 to Beaver Marsh, road 2731 to Miller Lake & 2 1/2 miles of trail.

ANGLER NEEDS

Adequate for angler requirements.

FISHERY

Good fishery on brook trout up to 12 inches.

	Spring	Summer	Fall	Winter	<u>Recreation</u>				
Heavy		BT				S	S	F	W
Medium	BT		BT		Camping		x	x	
Light					Fishing, boat				
					Fishing, shore		x	x	
					Hiking		x	x	
					Horseback riding		x	x	
					Hunting, big game				
					Hunting, upland game				
					Nature study				
					Picnicking				
					Sight-seeing				
					Swimming		x		
					Water skiing				

(Ct - Cutthroat trout, GT - Golden trout, LT - Lake trout, BT - Brook trout, Rb - Rainbow trout, Br - Brown trout, K - Kokanee, Ww - Warm water game fish)

REMARKS:

This lake is 11 feet deep with springs on the bottom. Partial kills of trout occur during severe winters. A shelter and several rough tent sites are available.

LAKE AND RESERVOIR ACCESS EVALUATION

II Area Priority C
 Name Opal Lake County Douglas
 Location 8 miles north of Lemolo Lake
 Township 25 S Range 5 $\frac{1}{2}$ E Sec. 9 Ownership USFS lands

DESCRIPTION

Terrain Flat basin in steep cascade mountains
 Cover type Coniferous timber
 Elevation 5,360 Surface acres 35 Water quality Good
 Existing access $\frac{1}{4}$ mile good trail from parking lot on Road #250

ANGLER NEEDS

Could use perimeter trail for angling on lake.

FISHERY

Good fishery on brook trout.

	<u>Spring Summer Fall Winter</u>					<u>Recreation</u>			
	S	S	F	W		S	S	F	W
Heavy					Camping		X	X	
Medium		Bt	Bt		Fishing, boat				
Light					Fishing, shore		X	X	
					Hiking		X	X	
					Horseback riding		X	X	
					Hunting, big game			X	
					Hunting, upland game			X	
					Nature study				
					Picnicking				
					Sight-seeing				
					Swimming		X		
					Water skiing				

(Ct - Cutthroat trout, GT - Golden trout, LT - Lake trout, BT - Brook trout, Rb - Rainbow trout, Br - Brown trout, K - Kokanee, Ww - Warm water game fish)

REMARKS:

Spring for drinking water.
 Roughed out tent sites and pit toilets.

LAKE AND RESERVOIR ACCESS EVALUATION

II Area Priority C
 Name Pepsi Lake County Douglas
 Location 1 1/2 mile southeast of Timpanogas Lake
 Township 25 S Range 5 1/2 E Sec. SW 1/4 14 Ownership USFS lands

DESCRIPTION

Terrain Crest of cascade mountains
 Cover type Alpine meadows and scattered timber
 Elevation 5,880 Surface acres 2 Water quality Good
 Existing access 1 1/2 miles cross country from end of Timpanogas Road #250

ANGLER NEEDS

Build trail & mark.

FISHERY

Planted with golden trout, only occasionally visited.

	Spring	Summer	Fall	Winter		<u>Recreation</u>			
						S	S	F	W
Heavy					Camping				
Medium					Fishing, boat				
Light		Gt	Gt		Fishing, shore		X	X	
					Hiking		X	X	
					Horseback riding				
					Hunting, big game			X	
					Hunting, upland game			X	
					Nature study				
					Picnicking				
					Sight-seeing				
					Swimming		X		
					Water skiing				

(Ct - Cutthroat trout, GT - Golden trout, LT - Lake trout, BT - Brook trout, Rb - Rainbow trout, Br - Brown trout, K - Kokanee, Ww - Warm water game fish)

REMARKS:

Pepsi is the nearest lake west of Amos and Andy Lake (about 1/2 mile distance).

LAKE AND RESERVOIR ACCESS EVALUATION

II _____ Area _____ Priority B

Name Poole Lake County Douglas

Location Headwaters of Jackson Creek on the south Umpqua River

Township 29 S Range 3 E Sec. 29 Ownership USFS lands

DESCRIPTION

Terrain Cascade mountain slopes

Cover type Coniferous timber - scenic setting

Elevation 4,300' Surface acres 5 Water quality Good

Existing access One mile hike southeast of Road 30314

ANGLER NEEDS

Trail and signs for location.

FISHERY

Light fishery on brook trout.

	Spring	Summer	Fall	Winter		<u>Recreation</u>			
						S	S	F	W
Heavy					Camping	x	x	x	
Medium					Fishing, boat				
Light	Bt	Bt	Bt		Fishing, shore	x	x	x	
					Hiking	x	x	x	
					Horseback riding	x	x	x	
					Hunting, big game				
					Hunting, upland game				
					Nature study				
					Picnicking				
					Sight-seeing				
					Swimming		x		
					Water skiing				

(Ct - Cutthroat trout, GT - Golden trout, LT - Lake trout, BT - Brook trout, Rb - Rainbow trout, Br - Brown trout, K - Kokanee, Ww - Warm water game fish)

REMARKS:

A U. S. Forest Service survey indicates a potential increase to 10 surface acres by constructing an earth dam 5 feet high and 50 feet long.

LAKE AND RESERVOIR ACCESS EVALUATION

II Area Priority C

Name Pup Lake County Douglas

Location Upper Big Bend Creek, 16 miles northwest of Steamboat Ranger Station

Township 25 S Range 3 E Sec. 6 Ownership USFS Lands

DESCRIPTION

Terrain Moderate mountain slopes

Cover type Coniferous timber

Elevation 4,700 Surface acres * 2 Water quality Good

Existing access 1/4 mile trail from spur road off Road #2555

ANGLER NEEDS

More water storage to support fish life.

FISHERY

Potential trout fishery.

	<u>Spring</u>	<u>Summer</u>	<u>Fall</u>	<u>Winter</u>		<u>Recreation</u>			
					(Potential)	<u>S</u>	<u>S</u>	<u>F</u>	<u>W</u>
Heavy					Camping	X	X	X	
Medium					Fishing, boat				
Light					Fishing, shore	X	X	X	
					Hiking	X	X	X	
					Horseback riding	X	X	X	
					Hunting, big game			X	
					Hunting, upland game				
					Nature study				
					Picnicking				
					Sight-seeing				
					Swimming		X		
					Water skiing				

(Ct - Cutthroat trout, GT - Golden trout, LT - Lake trout, BT - Brook trout, Rb - Rainbow trout, Br - Brown trout, K - Kokanee, Ww - Warm water game fish)

REMARKS:

- * The two-acre lake existing could be increased to four acres by constructing a small earth dam.

LAKE AND RESERVOIR ACCESS EVALUATION

II _____ Area _____ Priority B

Name Sampson Lake County Douglas

Location 11 miles south and a bit east of Glide.

Township 27 E Range 3 W Sec. SE¹₄ 35 Ownership BLM lands

DESCRIPTION

Terrain Sloping mountainsides

Cover type Coniferous timber

Elevation 2,100 Surface acres 10 * Water quality Good

Existing access 1/2 mile hike from spur road joining Cavitt Creek Road

ANGLER NEEDS

Increased depth in this shallow lake and a marked trail to the site.

FISHERY

None at present - potential for a trout fishery.

	Spring	Summer	Fall	Winter		<u>Recreation</u>			
					(Potential)	S	S	F	W
Heavy					Camping	X	X	X	
Medium					Fishing, boat				
Light					Fishing, shore	X	X	X	
					Hiking	X	X	X	
					Horseback riding	X	X	X	
					Hunting, big game			X	
					Hunting, upland game				
					Nature study				
					Picnicking				
					Sight-seeing				
					Swimming		X		
					Water skiing				

(Ct - Cutthroat trout, GT - Golden trout, LT - Lake trout, BT - Brook trout, Rb - Rainbow trout, Br - Brown trout, K - Kokanee, Ww - Warm water game fish)

REMARKS:

* A shallow lake exists at this site at present and has potential for being deepened to support a resident trout population.

LAKE AND RESERVOIR ACCESS EVALUATION

II _____ Area _____ Priority _____ B _____
 Name Skookum Lake County Douglas
 Location 12 miles southeast of Toketee
 Township 28 S Range 4 E Sec. 3 Ownership U.S.F.S. lands

DESCRIPTION

Terrain Small bench in steep mountains
 Cover type Coniferous timber and brush
 Elevation 5,600' Surface acres 15 Water quality Good
 Existing access Highway 138, Road 260, 2734, 2718 and one mile steep hike.

ANGLER NEEDS

Improve and mark trail from road 2718.

FISHERY

A good brook trout fishery on fish 8 to 12 inches long. A few 3-4 pounders are taken.

	Spring	Summer	Fall	Winter		<u>Recreation</u>			
		Bt				S	S	F	W
Heavy					Camping		X	X	
Medium					Fishing, boat				
Light			Bt		Fishing, shore		X	X	
					Hiking		X	X	
					Horseback riding		X	X	
					Hunting, big game			X	
					Hunting, upland game				
					Nature study				
					Picnicking				
					Sight-seeing				
					Swimming		X		
					Water skiing				

(Ct - Cutthroat trout, GT - Golden trout, LT - Lake trout, BT - Brook trout, Rb - Rainbow trout, Br - Brown trout, K - Kokanee, Ww - Warm water game fish)

REMARKS:

This lake is about 16-feet deep with several springs on the bottom. The lake is in a deep pocket so that ice and snow hang on until into June.

LAKE AND RESERVOIR ACCESS EVALUATION

II Area Priority Complete
 Name Soda Springs Reservoir County Douglas
 Location Off Highway 138 about 35 miles east of Glide
 Township 26 S Range 3 E Sec. 20 Ownership U.S.F.S. lands

DESCRIPTION

Terrain Steep rock walls into reservoir, rolling mountains
 Cover type Mixed trees and scattered brush
 Elevation 1,800' Surface acres 35 Water quality Good
 Existing access Road 2661 just off Highway 138

ANGLER NEEDS

Adequate for angler needs

FISHERY

Fair boat fishery; early for brook trout and rainbow.

	<u>Spring Summer Fall Winter</u>					<u>Recreation</u>			
	<u>Bt,Rb</u>					<u>S</u>	<u>S</u>	<u>F</u>	<u>W</u>
Heavy					Camping				
Medium					Fishing, boat	X	X	X	
Light		<u>Bt,Rb</u>	<u>Bt,Rb</u>		Fishing, shore	X	X	X	
					Hiking	X	X	X	
					Horseback riding				
					Hunting, big game			X	
					Hunting, upland game			X	
					Nature study				
					Picnicking				
					Sight-seeing				
					Swimming				
					Water skiing				

(Ct - Cutthroat trout, GT - Golden trout, LT - Lake trout, BT - Brook trout, Rb - Rainbow trout, Br - Brown trout, K - Kokanee, Ww - Warm water game fish)

REMARKS:

This is a power reregulating reservoir and is subject to frequent 10 to 12 foot fluctuations all season long. A boat ramp would improve angler access, but no suitable site is available for development. Light boats can be skidded in near the dam now.

LAKE AND RESERVOIR ACCESS EVALUATION

II Area Priority B
 Name Taft Impoundment County Douglas
 Location 20 miles southeast of Glide on Taft Mountain
 Township 27 S Range 1 W Sec. SE $\frac{1}{4}$ 3 Ownership USFS Lands

DESCRIPTION

Terrain Rolling mountains
 Cover type Coniferous timber and clear-cut areas
 Elevation 3,900 Surface acres 16 * Water quality Good
 Existing access Along Lookout Mountain timber access road

ANGLER NEEDS

Construction of the impoundment, a gravel ramp and a picnic area.

FISHERY

None at present - good potential for a trout fishery.

	Spring	Summer	Fall	Winter		<u>Recreation</u> (Potential)			
						S	S	F	W
Heavy					Camping	X	X	X	
Medium					Fishing, boat	X	X	X	
Light					Fishing, shore	X	X	X	
					Hiking	X	X	X	
					Horseback riding	X	X	X	
					Hunting, big game			X	
					Hunting; upland game				
					Nature study				
					Picnicking	X	X	X	
					Sight-seeing				
					Swimming				
					Water skiing				

(Ct - Cutthroat trout, GT - Golden trout, LT - Lake trout, BT - Brook trout, Rb - Rainbow trout, Br - Brown trout, K - Kokanee, Ww - Warm water game fish)

REMARKS:

* There is little or no standing water at this site at present, but good potential for a 16-acre impoundment exists.

The Taft Mountain ski area is located adjacent to this site.

LAKE AND RESERVOIR ACCESS EVALUATION

II Area Priority A
Name Tiller Reservoir County Douglas

Location 2 miles northeast of Tiller
Township 30 S Range 2 W Sec. 23, 24, Etc Tax Lot No. Many
Ownership Most U. S. Forest Service; some private Number of owners _____

DESCRIPTION

Terrain Narrow valley with moderate to steep mountain slopes
Cover type Coniferous timber and scattered brush
Existing access Paved public road up valley
Surface acres * 3,500 Water quality See remarks Levels Fluctuations
Present stage of development Planning stage by U. S. Corps of Engineers

ANGLER NEEDS

Acquisition: _____ acres, _____ of frontage
Type of conveyance _____

Development:
Boat ramp: Type (3) Concrete Number of lanes 2
Toilets X Trails X Roads X
Parking area X; for _____ cars or 300+ car-trailer units

* This proposed multipurpose reservoir will be drawn down some 30 feet for power production, irrigation and other purposes. The average angling pool will cover an area of 3,500 acres during most of the season.

FISHERY: A trout fishery will likely be designated for this reservoir.

	Spring	Summer	Fall	Winter
Heavy				
Medium				
Light				

(Sa - Salmon, Tr - Trout,
Ww - Warm Water Fishes)

SKETCH

Seasons (Check)

* RECREATION
(Check)

- Boating, motor
- Boating, non-motor
- Camping, tent
- Camping, trailer
- Fishing, boat
- Fishing, shore
- Hiking
- Horseback riding
- Hunting, big game
- Hunting, upland game
- Hunting, waterfowl
- Nature study
- Picnicking
- Sightseeing
- Skin and scuba diving
- Swimming
- Water skiing

	Spring	Summer	Fall	Winter
	X	X	X	
	X	X	X	
	X	X	X	
	X	X	X	
	X	X	X	
			X	
			X	
	X	X	X	
		X		
	X	X	X	

* Potential

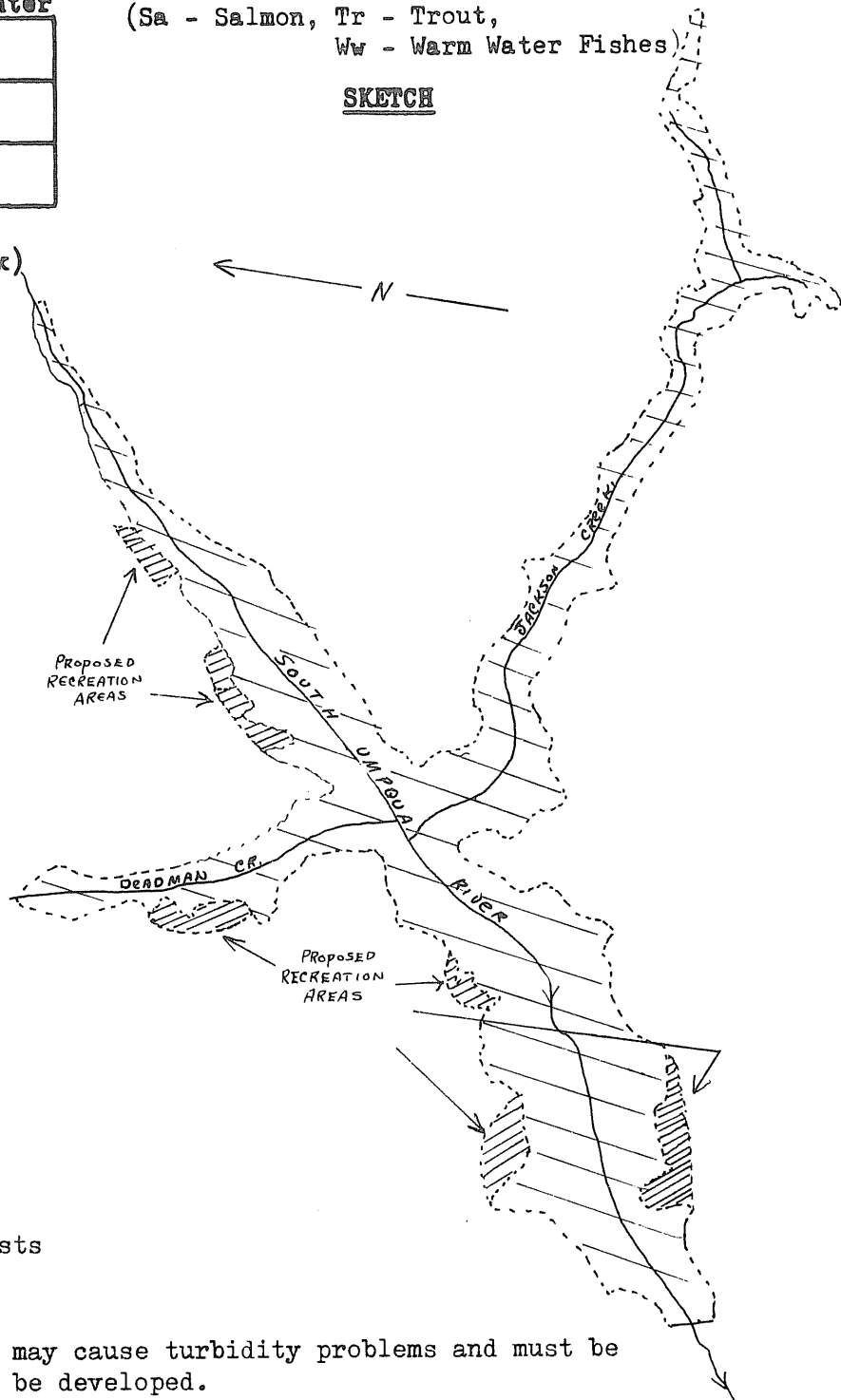
OTHER

Safety Problems:

Group Facilities: Potential exists

REMARKS

Soil type in the reservoir area may cause turbidity problems and must be studied before this project can be developed.



LAKE AND RESERVOIR ACCESS EVALUATION

II _____ Area _____ Priority B

Name Timpanogas Lake County Douglas

Location 7 miles north of Lemolo Lake on Cascade Crest

Township 25 S Range 5 $\frac{1}{2}$ E Sec. 15 Ownership USFS lands

DESCRIPTION

Terrain High cascade basin

Cover type Alpine meadow and scattered timber

Elevation 5,280 Surface acres 70 Water quality Good

Existing access Rigdon Road #211 and Timpanogas Road #250

ANGLER NEEDS

Roughed out gravel ramp.

FISHERY

Fair to good on brook trout and some rainbow.

	Spring	Summer	Fall	Winter		<u>Recreation</u>			
		Bt				S	S	F	W
Heavy					Camping	x	x	x	
Medium			Bt		Fishing, boat	x	x	x	
Light					Fishing, shore	x	x	x	
					Hiking	x	x	x	
					Horseback riding				
					Hunting, big game			x	
					Hunting, upland game			x	
					Nature study				
					Picnicking	x	x	x	
					Sight-seeing				
					Swimming				
					Water skiing				

(Ct - Cutthroat trout, GT - Golden trout, LT - Lake trout, BT - Brook trout, Rb - Rainbow * trout, Br - Brown trout, K - ** Kokanee, Ww - Warm water game fish)

REMARKS:

- * Deer & elk
- ** Quail & grouse

Nine tent and one trailer camp site are provided by the U. S. Forest Service with a 10-day camping limit. Well water is available.

A state law prohibits using motor boats on lake.

LAKE AND RESERVOIR ACCESS EVALUATION

II Area Priority Complete
 Name Timpanogas Lake, Little County Douglas
 Location 7 miles north of Lemolo Lake on Cascade Crest
 Township 25 S Range 5 $\frac{1}{2}$ E Sec. 15 Ownership USFS lands

DESCRIPTION

Terrain High cascade basin
 Cover type Some meadow and scattered timber
 Elevation 5,300 Surface acres 8 Water quality Good
 Existing access Rigdon Road #211 and Timpanogas Road #250 to lake

ANGLER NEEDS

Adequate for anglers.

FISHERY

Good brook trout fishery with some rainbow present.

	Spring	Summer	Fall	Winter		<u>Recreation</u>			
Heavy		Bt	Bt		Camping	S	S	F	W
Medium					Fishing, boat	X	X	X	
Light					Fishing, shore	X	X	X	
					Hiking	X	X	X	
					Horseback riding				
					Hunting, big game			X	
					Hunting, upland game			X	
					Nature study				
					Picnicking	X	X	X	
					Sight-seeing				
					Swimming		X		
					Water skiing				

(Ct - Cutthroat trout, GT - Golden trout, LT - Lake trout, BT - Brook trout, Rb - Rainbow trout, Br - Brown trout, K - Kokanee, Ww - Warm water game fish)

REMARKS:

Well developed camp grounds and pump water available.

LAKE AND RESERVOIR ACCESS EVALUATION

II Area Priority B

Name Toad Lake #1 County Douglas

Location 3 1/2 miles south of Fish Lake on upper South Umpqua River.

Township 29 S Range 3 E Sec. 20 Ownership USFS Lands

DESCRIPTION

Terrain Rolling mountains and benches.

Cover type Coniferous timber

Elevation 4,500 Surface acres 14 * Water quality Good

Existing access Short hike from timber access roads.

ANGLER NEEDS

Construction of the impoundment and a small campground.

FISHERY

None at present - Good potential for a trout fishery if developed.

	Spring	Summer	Fall	Winter	<u>Recreation</u> (Potential)			
					S	S	F	W
Heavy					X	X	X	
Medium								
Light					X	X	X	
					X	X	X	
					X	X	X	
							X	
					X	X	X	
						X		

(Ct - Cutthroat trout, GT - Golden trout, LT - Lake trout, BT - Brook trout, Rb - Rainbow trout, Br - Brown trout, K - Kokanee, Ww - Warm water game fish)

REMARKS:

* Some water is pooled at this site presently, but additional development would provide about a 14-acre impoundment for a fishery.

LAKE AND RESERVOIR ACCESS EVALUATION

II Area Priority Complete
 Name Toketee Reservoir County Douglas
 Location On North Umpqua Road 268, two miles east of Toketee
 Township 26 S Range 3 E Sec. 36 Ownership U.S.F.S. Lands
PP & L use agreement

DESCRIPTION

Terrain Moderate mountain slopes with small flat areas.
 Cover type Second growth timber and brushy areas
 Elevation 2,000' Surface acres 120 Water quality Good
 Existing access Off North Umpqua Highway on public road

ANGLER NEEDS

A paved boat ramp, picnic-camping area and shore access provides adequate facilities at this time.

FISHERY

Good early fishery on rainbow and brown trout with an occasional brook trout and kokanee entering the catch.

	Spring	Summer	Fall	Winter		<u>Recreation</u>			
	Bt, Rb					S	S	F	W
Heavy					Camping	X	X	X	
Medium					Fishing, boat	X	X	X	
Light		Bt, Rb	Bt, Rb		Fishing, shore	X	X	X	
					Hiking	X	X	X	
					Horseback riding	X	X	X	
					* Hunting, big game			X	
					** Hunting, upland game			X	
					Nature study				
					Picnicking	X	X	X	
					Sight-seeing				
					Swimming		X		
					Water skiing	X	X	X	

(Ct - Cutthroat trout, GT - Golden trout, LT - Lake trout, BT - Brook trout, Rb - Rainbow trout, Br - Brown trout, K - Kokanee, Ww - Warm water game fish)

REMARKS:

The U. S. Forest Service maintains a camping area with 10 tent and 7 trailer sites available.

This reservoir is subject to occasional fluctuation for power production.

LAKE AND RESERVOIR ACCESS EVALUATION

II Area Priority B
 Name Triangle Lake County Douglas
 Location Headwaters of Jackson Creek on the South Umpqua River.
 Township 29 S Range 3 E Sec. 20 Ownership USFS lands

DESCRIPTION

Terrain Cascade mountain slopes
 Cover type Coniferous timber - scenic setting
 Elevation 4,600 Surface acres 5 Water quality Good
 Existing access One mile hike east of road 30314

ANGLER NEEDS

Trail and signs for location

FISHERY

This lake to be stocked with trout in the immediate future for the first time.

	Spring	Summer	Fall	Winter		<u>Recreation</u>			
						S	S	F	W
Heavy					Camping	X	X	X	
Medium					Fishing, boat				
Light					Fishing, shore	X	X	X	
					Hiking	X	X	X	
					Horseback riding	X	X	X	
					Hunting, big game			X	
					Hunting, upland game				
					Nature study				
					Picnicking				
					Sight-seeing				
					Swimming				
					Water skiing				

(Ct - Cutthroat trout, GT - Golden trout, LT - Lake trout, BT - Brook trout, Rb - Rainbow trout, Br - Brown trout, K - Kokanee, Ww - Warm water game fish)

REMARKS:

A U. S. Forest Service survey indicates a potential increase to 7 surface acres by constructing an earth dam 5 feet high and 30 feet long.

LAKE AND RESERVOIR ACCESS EVALUATION

II Area Priority Complete
 Name Twin Lake County Douglas
 Location 40 miles east of Glide
 Township 27 S Range 2 E Sec. 9 Ownership U.S.F.S. lands

DESCRIPTION

Terrain Steep mountain slopes
 Cover type Alpine meadow with scattered coniferous trees.
 Elevation 5,000 Surface acres 19 Water quality Good
 Existing access Little River Road 272, Road 2715 and 2 miles of trail

ANGLER NEEDS

Access adequate for angler needs.

FISHERY

A fair fishery on small brook trout. Some seasons are better than others.

	Spring	Summer	Fall	Winter		<u>Recreation</u>			
		Bt				S	S	F	W
Heavy					Camping	x	x	x	
Medium	Bt		Bt		Fishing, boat				
Light					Fishing, shore	x	x	x	
					Hiking	x	x	x	
					Horseback riding				
					Hunting, big game				
					Hunting, upland game				
					Nature study				
					Picnicking				
					* Sight-seeing		x	x	
					Swimming		x		
					Water skiing				
					* Alpine setting with flowers, etc.				

REMARKS:

This lake is 31 feet deep, but deficient in nutrient for fish life.
 A spring, shelter and six tent sites are available to visitors.

LAKE AND RESERVOIR ACCESS EVALUATION

II Area Priority Complete
 Name Twin Lake, Little County Douglas
 Location 40 miles east of Glide
 Township 27 S Range 2 E Sec. 9 Ownership U.S.F.S. lands

DESCRIPTION

Terrain Steep mountain slopes
 Cover type Alpine meadow with coniferous forest
 Elevation 5,000' Surface acres 6 Water quality Good
 Existing access Little River Road 272, Road 2715 and 2 miles of trail.

ANGLER NEEDS

Access adequate for angler needs.

FISHERY

A rather poor fishery on small brook trout.

	Spring	Summer	Fall	Winter
Heavy				
Medium				
Light	Bt	BT	BT	

(Ct - Cutthroat trout, GT - Golden trout, LT - Lake trout, BT - Brook trout, Rb - Rainbow trout, Br - Brown trout, K - Kokanee, Ww - Warm water game fish)

Recreation

	S	S	F	W
Camping	x	x	x	
Fishing, boat				
Fishing, shore	x	x	x	
Hiking	x	x	x	
Horseback riding				
Hunting, big game				
Hunting, upland game				
Nature study				
Picnicking				
* Sight-seeing		x	x	
Swimming		x		
Water skiing				
* Alpine setting with flowers, etc.				

REMARKS:

This lake is about 32 feet deep, but deficient in nutrient for fish life. The lake is located 150 yards west of Twin Lake where tent sites and spring water is available.

LAKE AND RESERVOIR ACCESS EVALUATION

II Area Priority Complete
 Name Willow Flats Pond County Douglas
 Location 25 miles east of Glide
 Township 27 S Range 1 W Sec. 2 Ownership USFS lands

DESCRIPTION

Terrain Rolling logged-over area
 Cover type Thick willow brush with small openings
 Elevation 4,000' Surface acres 1.5 Water quality Fair
 Existing access Along Road 2612

ANGLER NEEDS

Adequate for angler needs.

FISHERY

Good fishery on small rainbow trout.

	Spring	Summer	Fall	Winter	<u>Recreation</u>			
					S	S	F	W
Heavy					X	X	X	
Medium		Rb						
Light	Rb		Rb		X	X	X	
					X	X	X	
							X	
							X	

(Ct - Cutthroat trout, GT - Golden trout, LT - Lake trout, BT - Brook trout, Rb - Rainbow trout, Br - Brown trout, K - Kokanee, Ww - Warm water game fish)
 **Hunting, big game
 *Hunting, upland game

REMARKS:

Emile shelter and the Taft Mountain Ski Area are located nearby
 This pond is about 15 feet deep and was established by the Forest Service for recreation and as a fire sump.

LAKE AND RESERVOIR ACCESS EVALUATION

II Area Priority B
 Name Wolfe Lake County Douglas
 Location Headwaters of Black Rock Fork of South Umpqua River
 Township 28 S Range 3 E Sec. 10 Ownership USFS Lands

DESCRIPTION

Terrain Steep rocky mountainside
 Cover type Scattered conifers with sedge meadow at one end.
 Elevation 5,560' Surface acres 6 Water quality Fair
 Existing access 2 miles of fair trail from Black Rock Lookout

ANGLER NEEDS

Trail improvement and signs.

FISHERY

Fair fishery on 9" - 11" brook trout.

	Spring	Summer	Fall	Winter
Heavy				
Medium				
Light		Bt	Bt	

(Ct - Cutthroat trout, GT - Golden trout, LT - Lake trout, BT - Brook trout, Rb - Rainbow trout, Br - Brown trout, K - Kokanee, Ww - Warm water game fish)

Recreation

	S	S	F	W
Camping		x	x	
Fishing, boat				
Fishing, shore		x	x	
Hiking		x	x	
Horseback riding				
Hunting, big game				
Hunting, upland game				
Nature study				
Picnicking				
Sight-seeing				
Swimming		x		
Water skiing				

REMARKS:

Small tent sites available. Usually snowed in until June. Good spring located at Black Rock. Lake fed by small subsurface springs and has a maximum depth of 11 feet.

AREA III

NORTHWESTERN DOUGLAS COUNTY

The northwestern portion of the county contains roughly 1,600 square miles of coast range timber land divided by the Umpqua River valley. This section is moderately populated with numerous small communities scattered through the valley (See map Page 5).

Twenty existing lakes and impoundments are listed for this area with size ranging from 1 to 1,800 surface acres. Most of these lakes are located in the western foothills of the Coast Range near Reedsport and provide adequate trout and warm-water fisheries along the coast. Sixteen of the lakes, however, have been recommended for additional development to provide necessary access and facilities for optimum recreational use.

Eight potential impoundment sites have been recommended for possible development. Five of these are currently under consideration by the Game Commission as potential anadromous fish-rearing ponds. Three old log ponds, Yoncalla, Elkton and Empire, are situated such that warm-water fisheries could be provided adjacent to communities.

Information on individual sites is presented in the following section.

LAKE AND RESERVOIR ACCESS EVALUATION

III Area Priority D
 Name Burchard Lake County Douglas
 Location 2 miles east of Wells Creek
 Township 22 S Range 9 W Sec. SW 1/4 10 Ownership Private

DESCRIPTION

Terrain Rolling hillsides
 Cover type Logged over brushy area
 Elevation 160 Surface acres 10 Water quality Good
 Existing access 3/4 mile private log road off Highway 38

ANGLER NEEDS

Acquire road easement and shore access. Clean out log debris and build trail around lake.

FISHERY

Light fishery in the spring on native trout.

	Spring	Summer	Fall	Winter
Heavy				
Medium				
Light	Tr			

(Ct - Cutthroat trout, GT - Golden trout, LT - Lake trout, BT - Brook trout, Rb - Rainbow trout, Br - Brown trout, K - Kokanee, Ww - Warm water game fish)

* Recreation

	S	S	F	W
Camping	X	X	X	
Fishing, boat				
Fishing, shore	X	X	X	
Hiking	X	X	X	
Horseback riding				
Hunting, big game				
Hunting, upland game				
Nature study				
Picnicking	X	X	X	
Sight-seeing				
Swimming		X		
Water skiing				

REMARKS:

* Potential

A run of Coho salmon use this stream for rearing.
 A small area adjacent to the lake has potential for campground development.

LAKE AND RESERVOIR ACCESS EVALUATION

III Area Priority Complete
 Name Carter Lake County Douglas
 Location Coast Highway 9 miles south of Florence
 Township 20 S Range 12 W Sec. 5 Ownership USFS land

DESCRIPTION

Terrain Moderate sloping hillsides
 Cover type Coniferous timber and thick brush
 Elevation 100' Surface acres 32 Water quality Good
 Existing access Two short gravel roads off 101 into lake area

ANGLER NEEDS

Adequate for present angler use.

FISHERY

Moderate to heavy fishery on planted rainbow and cutthroat trout.
Some largemouth bass available.

	Spring	Summer	Fall	Winter		<u>Recreation</u>			
	Tr					S	S	F	W
Heavy	Tr				Camping	X	X	X	
Medium	Wm	Tr			Fishing, boat	X	X	X	
Light		Wm	Wm		Fishing, shore	X	X	X	
					Hiking	X	X	X	
					Horseback riding				
					Hunting, big game				
					Hunting, upland game				
					* Nature study	X	X	X	
					Picnicking	X	X	X	
					* Sight-seeing	X	X	X	
					Swimming	X	X	X	
					Water skiing				
					* Sand Dunes				

(Ct - Cutthroat trout, GT - Golden trout, LT - Lake trout, BT - Brook trout, Rb - Rainbow trout, Br - Brown trout, K - Kokanee, Ww - Warm water game fish)

REMARKS:

A 10-unit picnic grounds and 22 unit campground is provided by the U. S. Forest Service for a fee.
 A two-lane concrete ramp provides adequate boat access.
 This is one of the most popular small lake, trout fisheries in the area.

LAKE AND RESERVOIR ACCESS EVALUATION

III Area Priority C
Name Clear Lake County Douglas

Location 2 miles south of Winchester Bay along Highway 101
Township 22 S Range 13 W Sec. 24 & 25 Tax Lot No. Many
Ownership Reedsport, State Highway, Menasha Corp. Number of owners 3

DESCRIPTION

Terrain Steep hillsides into lake
Cover type Second growth timber and thick brush
Existing access Highway 101 on the west and private roads at several points.
Surface acres 300 Water quality Good Levels Stable
Present stage of development None - used for city water source.

ANGLER NEEDS

Acquisition: 2 - 4 acres, and several miles of frontage
Type of conveyance Agreement for public angling

Development:

Boat ramp: Type Concrete Number of lanes 4
Toilets X Trails X Roads X
Parking area X; for 50 cars or 50 car-trailer units

This site could be comparable to Eel Lake as a fishery if opened to public
use and managed as a fishery.

FISHERY: None - closed to public use.

	Spring	Summer	Fall	Winter
Heavy				
Medium				
Light				

(Sa - Salmon, Tr - Trout,
Ww - Warm Water Fishes)

SKETCH

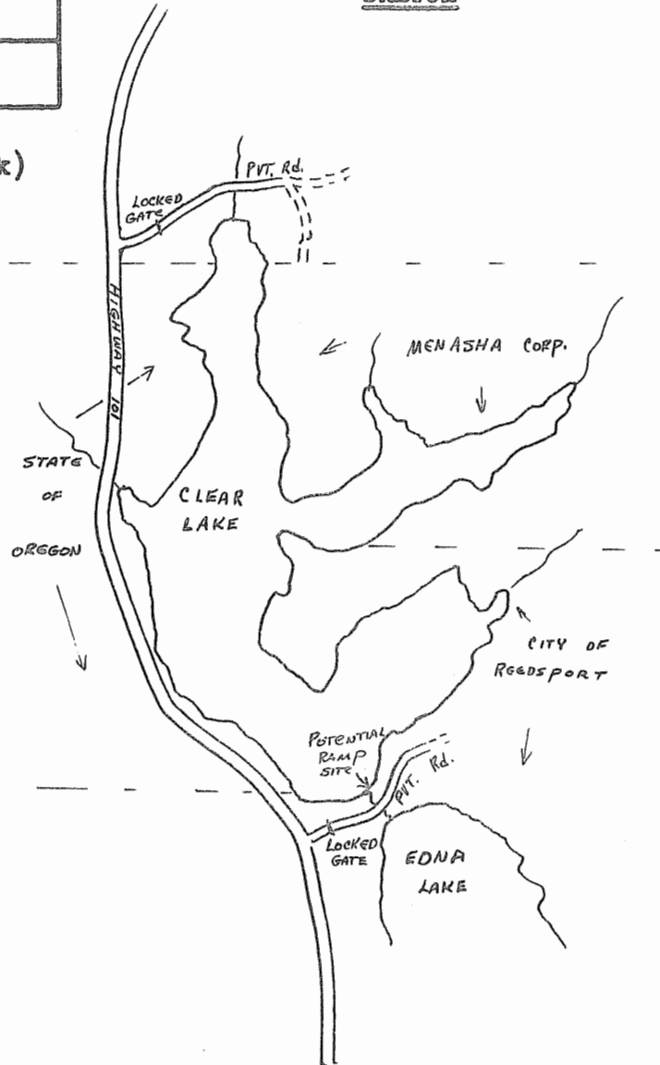
Seasons (Check)

	Spring	Summer	Fall	Winter
Boating, motor	X	X	X	
Boating, non-motor				
Camping, tent				
Camping, trailer				
Fishing, boat	X	X	X	
Fishing, shore	X	X	X	
Hiking	X	X	X	
Horseback riding	X	X	X	
Hunting, big game			X	
Hunting, upland game				
Hunting, waterfowl			X	
Nature study				
Picnicking	X	X	X	
Sightseeing				
Skin and scuba diving				
Swimming				
Water skiing				

* RECREATION
(Check)

- Boating, motor
- Boating, non-motor
- Camping, tent
- Camping, trailer
- Fishing, boat
- Fishing, shore
- Hiking
- Horseback riding
- Hunting, big game
- Hunting, upland game
- Hunting, waterfowl
- Nature study
- Picnicking
- Sightseeing
- Skin and scuba diving
- Swimming
- Water skiing

* Potential if opened and developed



OTHER

Safety Problems:

Group Facilities: Could be developed for group facilities if compatible with present users.

REMARKS

This entire watershed and lake was set aside as a water supply for Reedsport and Winchester Bay by Oregon Statute years ago. Attempts to open it to public angling have failed in the past.

LAKE AND RESERVOIR ACCESS EVALUATION

III Area Priority B
Name Cooper Creek Reservoir County Douglas

Location One mile east of Sutherlin
Township 25 S Range 5 W Sec. 22, 23, 26 Tax Lot No. Several
Ownership Sutherlin Water District (Public) Number of owners 1

DESCRIPTION

Terrain Moderate hillsides and grazing land
Cover type Cut-over timber and scattered brush
Existing access County road to site
Surface acres 131 Water quality Good Levels Stable
Present stage of development Impoundment construction just started

ANGLER NEEDS

Acquisition: _____ acres, _____ of frontage
Type of conveyance _____

Development:

Boat ramp: Type (2) Concrete Number of lanes 1
Toilets X Trails X Roads X
Parking area X; for _____ cars or 40 car-trailer units

This site has been planned for extensive day use recreation and water sports.

FISHERY: To be stocked with trout when the reservoir is filled.

	Spring	Summer	Fall	Winter
Heavy				
Medium				
Light				

(Sa - Salmon, Tr - Trout,
Ww - Warm Water Fishes)

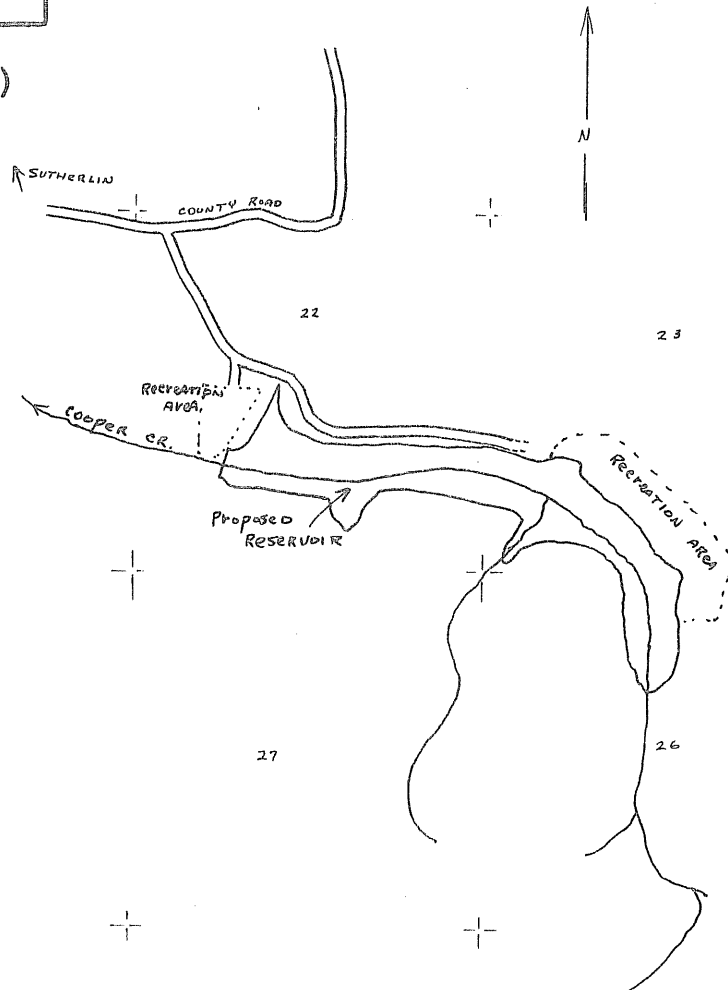
SKETCH

Seasons (Check)

* RECREATION
(Check)

	Spring	Summer	Fall	Winter
Boating, motor	X	X	X	
Boating, non-motor				
Camping, tent				
Camping, trailer				
Fishing, boat	X	X	X	
Fishing, shore	X	X	X	
Hiking	X	X	X	
Horseback riding	X	X	X	
Hunting, big game				
Hunting, upland game				
Hunting, waterfowl				
Nature study				
Picnicking	X	X	X	
Sightseeing				
Skin and scuba diving				
Swimming		X		
Water skiing	X	X	X	

* When developed



OTHER

Safety Problems:

Group Facilities: Group picnicking and bus parking when developed.

REMARKS

This reservoir will fluctuate for flood control purposes, but should not interfere with recreation. The project is planned by several agencies and will provide boat access and recreation in the general areas indicated on the above sketch.

LAKE AND RESERVOIR ACCESS EVALUATION

III Area Priority B
 Name Crown Z Lake County Douglas
 Location Along Highway 101, 9 miles north of Gardiner
 Township 20 S Range 12 W Sec. 17 Ownership U.S.F.S. Lands

DESCRIPTION

Terrain Moderate rolling hills
 Cover type Coniferous trees and thick brush
 Elevation 100' Surface acres 1 Water quality Good
 Existing access 1/4 mile poor trail from Hwy. 101 east of Perkins Lake

ANGLER NEEDS

Need parking adjacent to Highway 101 and trail improvement.
 Some potential for a small picnic area.

FISHERY

Light fishery on planted rainbow or cutthroat trout

	Spring	Summer	Fall	Winter
Heavy				
Medium				
Light	Tr	Tr	Tr	

(Ct - Cutthroat trout, GT - Golden trout, LT - Lake trout, BT - Brook trout, Rb - Rainbow trout, Br - Brown trout, K - Kokanee, Ww - Warm water game fish)

Recreation

	S	S	F	W
Camping				
Fishing, boat				
Fishing, shore	X	X	X	
Hiking	X	X	X	
Horseback riding				
Hunting, big game				
Hunting, upland game				
Nature study				
Picnicking	X	X	X	
Sight-seeing				
Swimming	X	X	X	
Water skiing				

REMARKS:

LAKE AND RESERVOIR ACCESS EVALUATION

III Area Priority B
Name Edna Lake County Douglas

Location 4 miles north of Lakeside, east of Highway 101
Township 22 S Range 12 W Sec. 30 Tax Lot No. 2 - City
3 - Private
Ownership City of Reedsport Number of owners 2

DESCRIPTION

Terrain Sloping coastal hills
Cover type Coniferous timber and thick brush
Existing access Private gravel road
Surface acres 32 Water quality Good Levels Stable
Present stage of development None

ANGLER NEEDS

Acquisition: 2 acres, 300 feet of frontage
Type of conveyance Road easement, shore access

Development:

Boat ramp: Type Concrete Number of lanes 1
Toilets X Trails X Roads X
Parking area X; for cars or car-trailer units

This site could provide good angling and other recreation if public access
is gained.

Name Edna Lake

FISHERY: Occasionally anglers walk in to fish native cutthroat in the spring.

The fish are of good size and the lake has good potential.

	Spring	Summer	Fall	Winter
Heavy				
Medium				
Light	Tr			

(Sa - Salmon, Tr - Trout,
Ww - Warm Water Fishes)

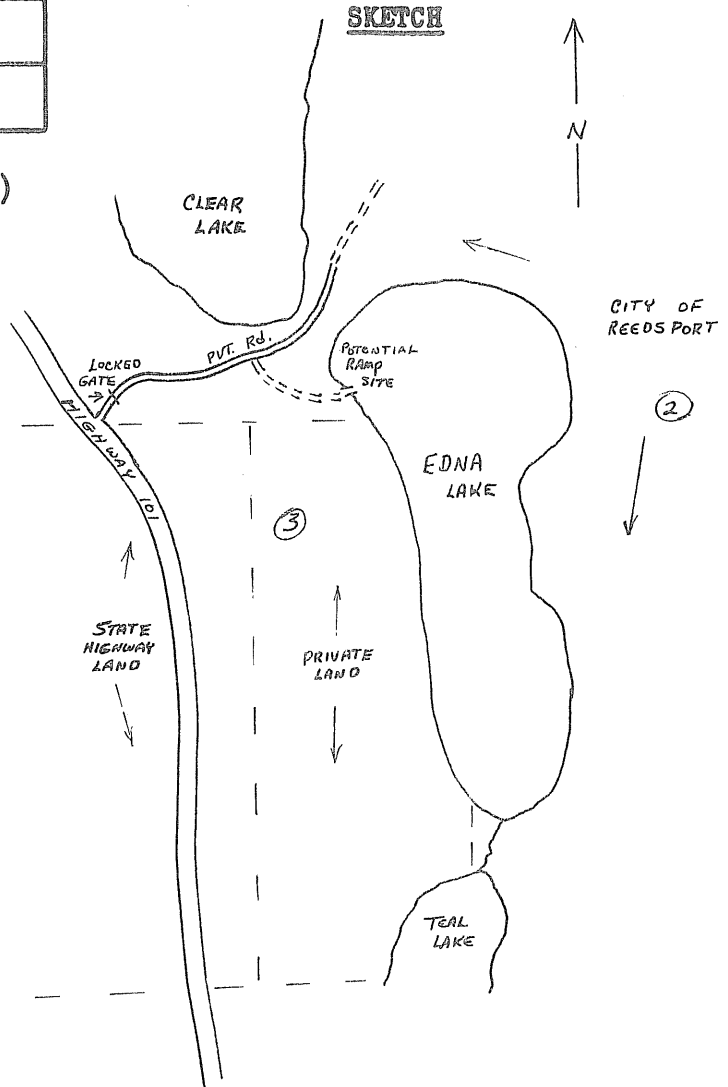
Seasons (Check)

	Spring	Summer	Fall	Winter
Boating, motor				
Boating, non-motor				
Camping, tent	X	X	X	
Camping, trailer				
Fishing, boat	X	X	X	
Fishing, shore	X	X	X	
Hiking	X	X	X	
Horseback riding				
Hunting, big game				
Hunting, upland game				
Hunting, waterfowl				
Nature study				
Picnicking	X	X	X	
Sightseeing				
Skin and scuba diving				
Swimming		X		
Water skiing				

* RECREATION
(Check)

- Boating, motor
- Boating, non-motor
- Camping, tent
- Camping, trailer
- Fishing, boat
- Fishing, shore
- Hiking
- Horseback riding
- Hunting, big game
- Hunting, upland game
- Hunting, waterfowl
- Nature study
- Picnicking
- Sightseeing
- Skin and scuba diving
- Swimming
- Water skiing

* Potential



OTHER

Safety Problems:

Group Facilities: Group picnicking in nearby Tugman State Park.

REMARKS

This lake is open to angling but has no public access at present.

LAKE AND RESERVOIR ACCESS EVALUATION

III Area Priority C
Name Eel Lake County Coos and Douglas

Location Two miles north of Lakeside
Township 22 S Range 12 W Sec. 31 & 32 Tax Lot No. 1 & 2, Sec. 32=OSGC
23 S Range 12 W Sec. 5 & 6 Tax Lot No. 2-1, Sec. 31=St.Hwy
Ownership State Parks, Game Commission & private Number of owners 3

DESCRIPTION

Terrain Sloping coastal hills
Cover type Coniferous timber and thick brush
Existing access Along Highway 101 and state road to Tugman State Park
Surface acres 370 Water quality Good Levels Fluctuation
Present stage of development Day use park and boat ramp

ANGLER NEEDS

Acquisition: _____ acres, _____ of frontage
Type of conveyance _____

Development: (See remarks)

Boat ramp: Type _____ Number of lanes _____

Toilets _____ Trails X Roads _____

Parking area _____; for _____ cars or _____ car-trailer units

This site provides a good lake fishery and summer swimming area with
sandy beach.

Name Eel Lake

FISHERY: Boat and bank fishery on stocked cutthroat and kokanee trout. Adult coho salmon are taken in the lake in late fall and incidental yellow perch and brown bullheads are taken.

	Spring	Summer	Fall	Winter
Heavy	Tr			
Medium		Tr	Sa, Tr	
Light	Wm	Wm	Wm	

(Sa - Salmon, Tr - Trout, Ww - Warm Water Fishes)

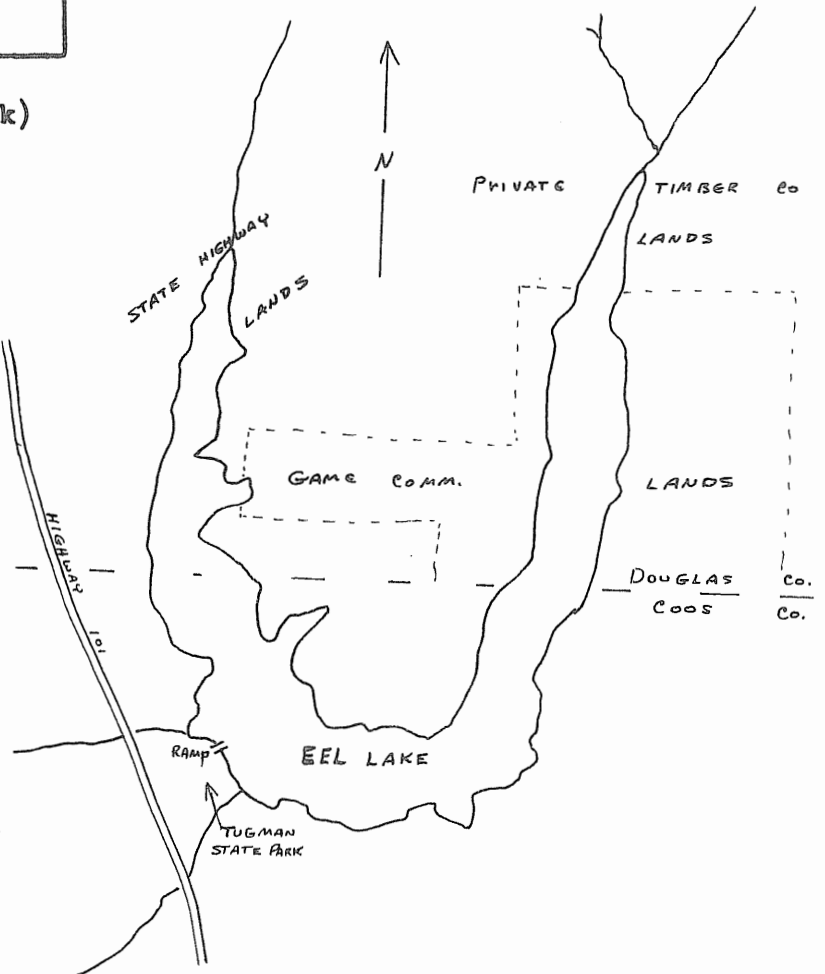
SKETCH

Seasons (Check)

RECREATION
(Check)

- Boating, motor
- Boating, non-motor
- Camping, tent
- Camping, trailer
- Fishing, boat
- Fishing, shore
- Hiking
- Horseback riding
- Hunting, big game
- Hunting, upland game
- Hunting, waterfowl
- Nature study
- Picnicking
- Sightseeing
- Skin and scuba diving
- Swimming
- Water skiing

	Spring	Summer	Fall	Winter
	X	X	X	
	X	X	X	X
	X	X	X	X
	X	X	X	X
	X	X	X	
	X	X	X	



OTHER

Safety Problems:

Group Facilities: Group picnicking and bus parking.

REMARKS

A site has been picked by the State Parks Department for a campground development. This would compliment the access and recreation on the lake. Additional trails would provide better bank access. A 6-lane ramp and large parking lot is provided at Tugman State Park on the southwest portion of the lake. A 10 MPH limit is set for motor boats.

LAKE AND RESERVOIR ACCESS EVALUATION

III Area Priority C
 Name Elbow Lake County Douglas
 Location 5 miles north of Gardiner off Highway 101
 Township 20 S Range 12 W Sec. 32 Ownership Private lumber company

DESCRIPTION

Terrain Hillsides and dunes area
 Cover type Second growth coniferous timber and brush
 Elevation 200' Surface acres 13 Water quality Good
 Existing access Adjacent to Highway 101 and good dirt road to lake

ANGLER NEEDS

Trail improvement around lake.

FISHERY

Moderate fishery on stocked rainbow, native cutthroat and largemouth bass.
Other warm-water fish are present.

	Spring	Summer	Fall	Winter
Heavy				
Medium	Tr			
Light	Wm	Tr	Tr	

(Ct - Cutthroat trout, GT - Golden trout, LT - Lake trout, BT - Brook trout, Rb - Rainbow trout, Br - Brown trout, K - Kokanee, Ww - Warm water game fish)

Recreation

	S	S	F	W
Camping	X	X	X	
Fishing, boat	X	X	X	
Fishing, shore	X	X	X	
Hiking	X	X	X	
Horseback riding				
Hunting, big game				
Hunting, upland game				
Nature study				
Picnicking	X	X	X	
Sight-seeing				
Swimming	X	X	X	
Water skiing				

REMARKS:

Crown Zellerbach Company in cooperation with the State Highway provides a concrete ramp, and a camping-picnic area for public usage.

LAKE AND RESERVOIR ACCESS EVALUATION

III Area Priority B
Name Elkton Pond (Hart Creek) County Douglas

Location On Highway 38, one mile west of Elkton
Township 22 S Range 7 W Sec. 19 Tax Lot No. 2, 12-2, 12-4
Ownership Private Number of owners 3

DESCRIPTION

Terrain Gradual sloping hillside
Cover type Open with scattered trees and brush
Existing access State Highway and private dirt road
Surface acres 10 Water quality Dry Levels _____
Present stage of development Breached log pond

ANGLER NEEDS

Acquisition: 15 acres, _____ of frontage
Type of conveyance Purchase for development

Development:

Boat ramp: Type _____ Number of lanes _____

Toilets _____ Trails _____ Roads _____

Parking area _____; for _____ cars or _____ car-trailer units

This site HAS GOOD POTENTIAL FOR WARM WATER FISHERY
~~has more potential value at the present as a rearing pond for~~
salmon and steelhead than a resident fishery.

Name Elkton Pond

FISHERY: None - dry

Spring Summer Fall Winter

Heavy

Medium

Light

(Sa - Salmon, Tr - Trout,
Ww - Warm Water Fishes)

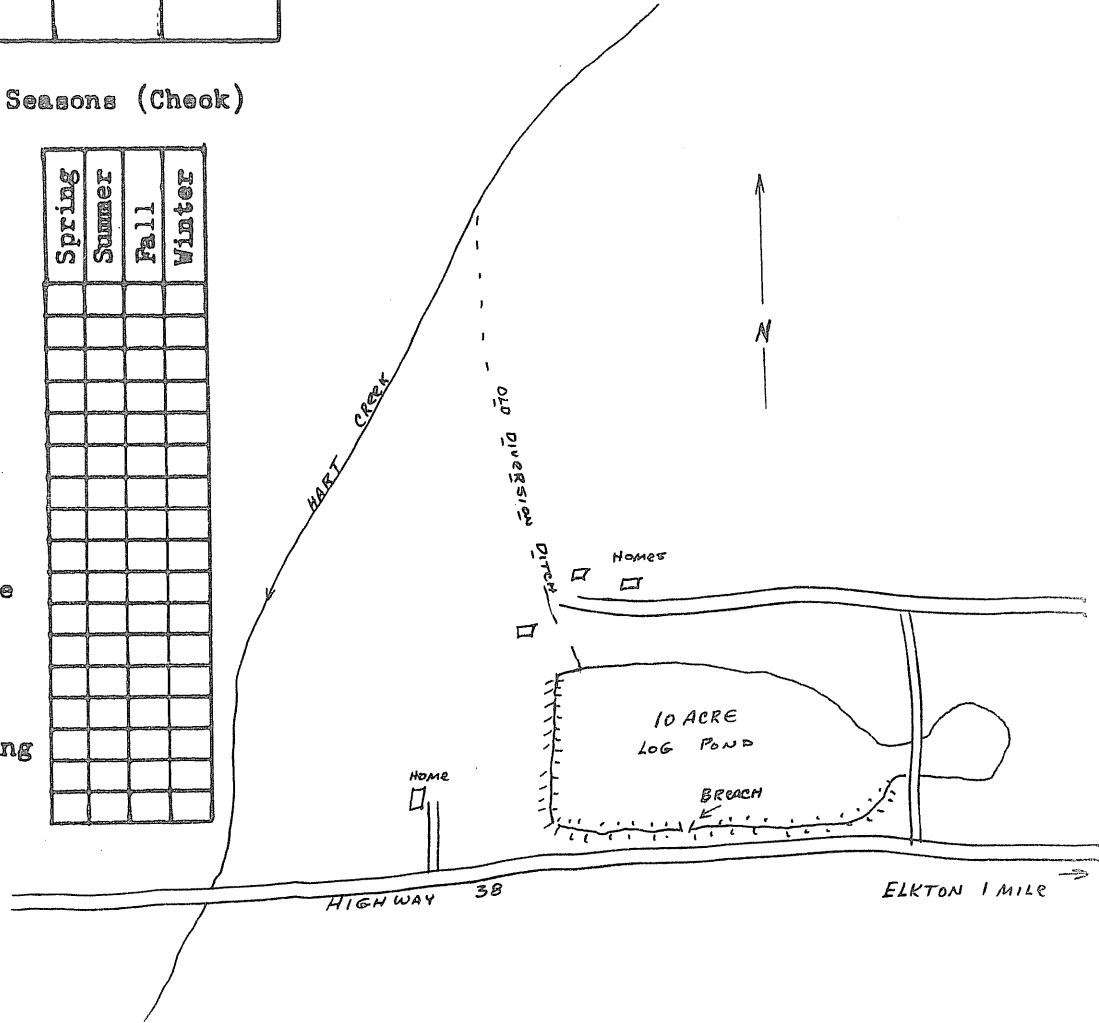
SKETCH

Seasons (Check)

RECREATION
(Check)

- Boating, motor
- Boating, non-motor
- Camping, tent
- Camping, trailer
- Fishing, boat
- Fishing, shore
- Hiking
- Horseback riding
- Hunting, big game
- Hunting, upland game
- Hunting, waterfowl
- Nature study
- Picnicking
- Sightseeing
- Skin and scuba diving
- Swimming
- Water skiing

	Spring	Summer	Fall	Winter



OTHER

Safety Problems:

Group Facilities:

REMARKS

~~This site has potential for a warm-water fishery, if a rearing pond is not developed.~~

LAKE AND RESERVOIR ACCESS EVALUATION

III Area Priority A
Name Empire Ponds County Douglas

Location In south Sutherlin
Township 25 S Range 5 W Sec. 19 & 20 Tax Lot No. * See remarks
Ownership Private Number of owners 1

DESCRIPTION

Terrain Flat industrial area
Cover type Brush and graveled areas
Existing access Off city streets
Surface acres 55 Water quality Fair Levels Stable
Present stage of development Existing log pond with water

ANGLER NEEDS

Acquisition: 65 acres, _____ of frontage
Type of conveyance Purchase for development

Development:

Boat ramp: Type Gravel Number of lanes 1
Toilets X Trails X Roads _____
Parking area X; for 35 cars or _____ car-trailer units

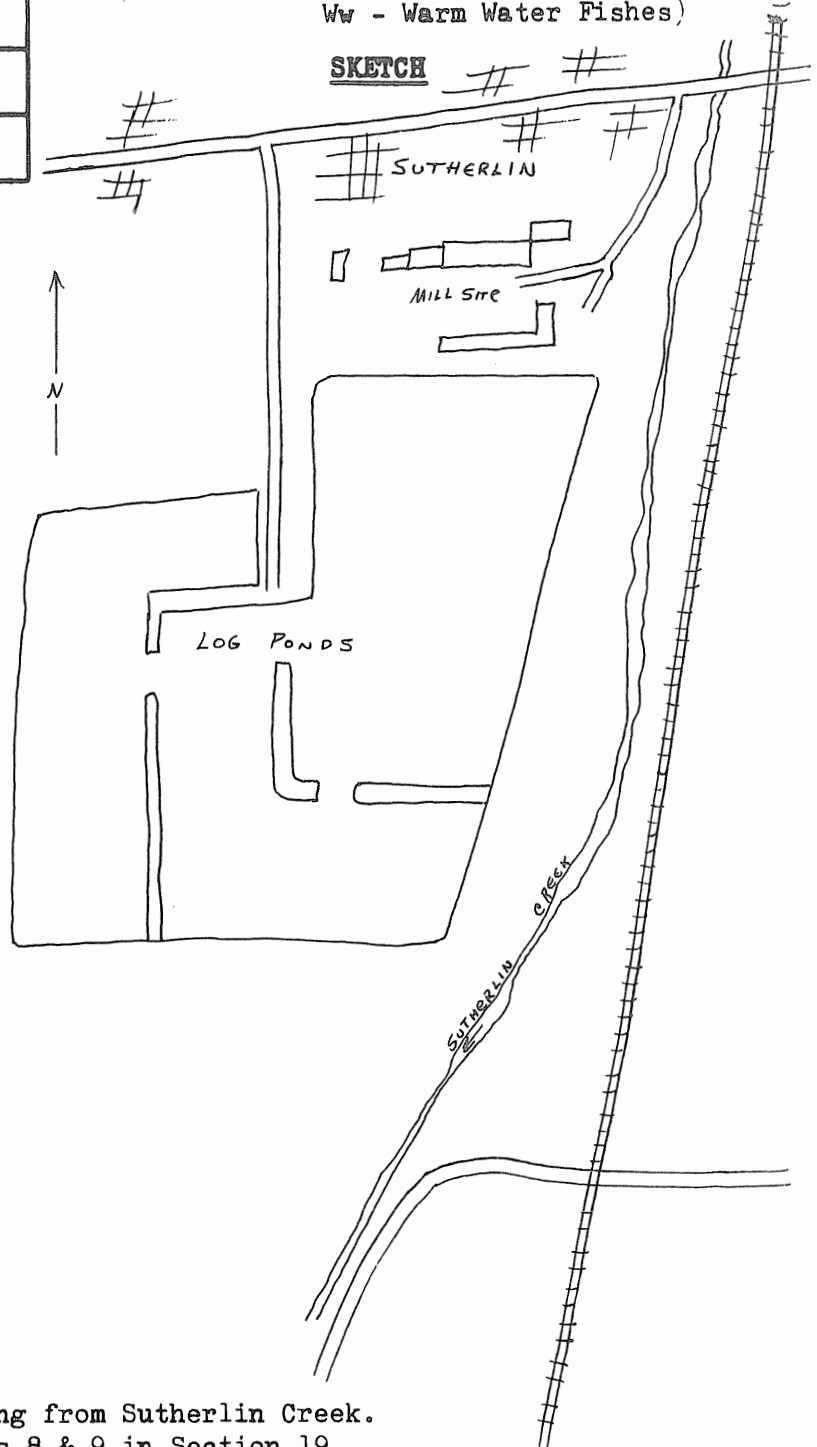
This site would provide a warm-water fishery in the community of Sutherlin.

FISHERY: If the area is developed, a warm-water fishery of brown bullheads, yellow perch, largemouth bass, and bluegill might be stocked.

	Spring	Summer	Fall	Winter
Heavy				
Medium				
Light				

(Sa - Salmon, Tr - Trout, Ww - Warm Water Fishes)

SKETCH



Seasons (Check)

	Spring	Summer	Fall	Winter
Boating, motor				
Boating, non-motor	X	X	X	
Camping, tent				
Camping, trailer				
Fishing, boat	X	X	X	
Fishing, shore	X	X	X	
Hiking				
Horseback riding				
Hunting, big game				
Hunting, upland game				
Hunting, waterfowl				
Nature study	X	X	X	
Picnicking	X	X	X	
Sightseeing				
Skin and scuba diving				
Swimming				
Water skiing				

* RECREATION
(Check)

- Boating, motor
- Boating, non-motor
- Camping, tent
- Camping, trailer
- Fishing, boat
- Fishing, shore
- Hiking
- Horseback riding
- Hunting, big game
- Hunting, upland game
- Hunting, waterfowl

** Nature study

- Picnicking
- Sightseeing
- Skin and scuba diving
- Swimming
- Water skiing

* Potential

** Biology groups

OTHER

Safety Problems:

Group Facilities:

REMARKS

Water level is maintained by pumping from Sutherland Creek.

* Lot numbers: Plat E, Block 1, Lots 8 & 9 in Section 19
Plat E, Block 2, Lots 4, 5 and 6 in Section 20.

LAKE AND RESERVOIR ACCESS EVALUATION

III Area Priority B
 Name Esmond Lake County Douglas
 Location 8 miles northwest of Gunter on Esmond Creek
 Township 19 S Range 8 W Sec. 35 & 36 Ownership Private and BLM

DESCRIPTION

Terrain Steep mountain slopes of the coast range
 Cover type Mixed trees and scattered brush
 Elevation 700' Surface acres 3 Water quality Good
 Existing access Esmond Creek road and private timber road to within 200 yards of north end.

ANGLER NEEDS

Needs a small campground development and boat access to the lake.

FISHERY

Good native cutthroat trout fishery early in the season.

	Spring	Summer	Fall	Winter		<u>Recreation</u>			
						S	S	F	W
Heavy					Camping	X	X	X	
Medium	Ct				Fishing, boat	X	X	X	
Light		Ct	Ct		Fishing, shore	X	X	X	
					Hiking	X	X	X	
					Horseback riding				
					Hunting, big game			X	
					Hunting, upland game				
					Nature study				
					Picnicking	X	X	X	
					Sight-seeing				
					Swimming	X	X	X	
					Water skiing				

(Ct - Cutthroat trout, GT - Golden trout, LT - Lake trout, BT - Brook trout, Rb - Rainbow trout, Br - Brown trout, K - Kokanee, Ww - Warm water game fish)

REMARKS:

This lake is small, but deep (40 feet) and could stand more angling pressure if developed.

LAKE AND RESERVOIR ACCESS EVALUATION

III Area Priority A
 Name Ford's Log Pond County Douglas
 Location 2 miles west of Sutherlin on Highway 138
 Township 25 S Range 6 W Sec. 13 & 14 Ownership Private

DESCRIPTION

Terrain Low rolling hills and flat fields
 Cover type Native and improved pasture grass, scattered brush
 Elevation 400 Surface acres 100 Water quality Fair to good
 Existing access Along Highway 138 and a secondary paved road.

ANGLER NEEDS

Bank angling easement around the pond and a fisheries management agreement compatible with the ponds present use as a winter storage area for logs. Also need public toilets.

FISHERY

A very popular bank fishery exists on brown bullheads and bluegill with some largemouth bass and yellow perch entering the catch.

	Spring	Summer	Fall	Winter		<u>Recreation</u>			
	Wm	Wm	Wm			S	S	F	W
Heavy					Camping				
Medium					Fishing, boat				
Light				Wm	Fishing, shore	X	X	X	X
					Hiking				
					Horseback riding				
					Hunting, big game				
					Hunting, upland game			X	
					Nature study				
					Picnicking				
					Sight-seeing				
					Swimming				
					Water skiing				

(Ct - Cutthroat trout, GT - Golden trout, LT - Lake trout, BT - Brook trout, Rb - Rainbow trout, Br - Brown trout, K - Kokanee, Ww - Warm water game fish)

REMARKS:

A loose verbal agreement exists for public access to fish this pond. The fish present in the pond were introduced by unknown sources and a management agreement is not presently in effect.

Boat access on this large pond would be in conflict with its present use as a log storage area.

LAKE AND RESERVOIR ACCESS EVALUATION

III Area Priority C
Name Frairey Creek (Hudson Slough) County Douglas

Location 2 miles northeast of Gardiner
Township 21 S Range 12 W Sec. 12 & 13 Tax Lot No. Several
Two lumber companies and several
Ownership private individuals Number of owners Several

DESCRIPTION

Terrain Flat marshy area with steep slopes surrounding
Cover type Logged over and brushy
Existing access County road to site and private road along marsh.
Surface acres * 5-200 Water quality Good Levels Some fluctuation
Present stage of development Marshy area with 1 acre of water

ANGLER NEEDS

Acquisition: 10 - 200 acres, _____ of frontage
Type of conveyance Purchase for development

Development:

Boat ramp: Type _____ Number of lanes _____
Toilets _____ Trails _____ Roads _____
Parking area _____; for _____ cars or _____ car-trailer units

* This site has an estimated potential of from 5 to 200 surface acres. Its
highest present value may be for a game fish rearing pond site.

FISHERY: Light fishery on native trout at present.

Spring Summer Fall Winter

Heavy

--	--	--	--

Medium

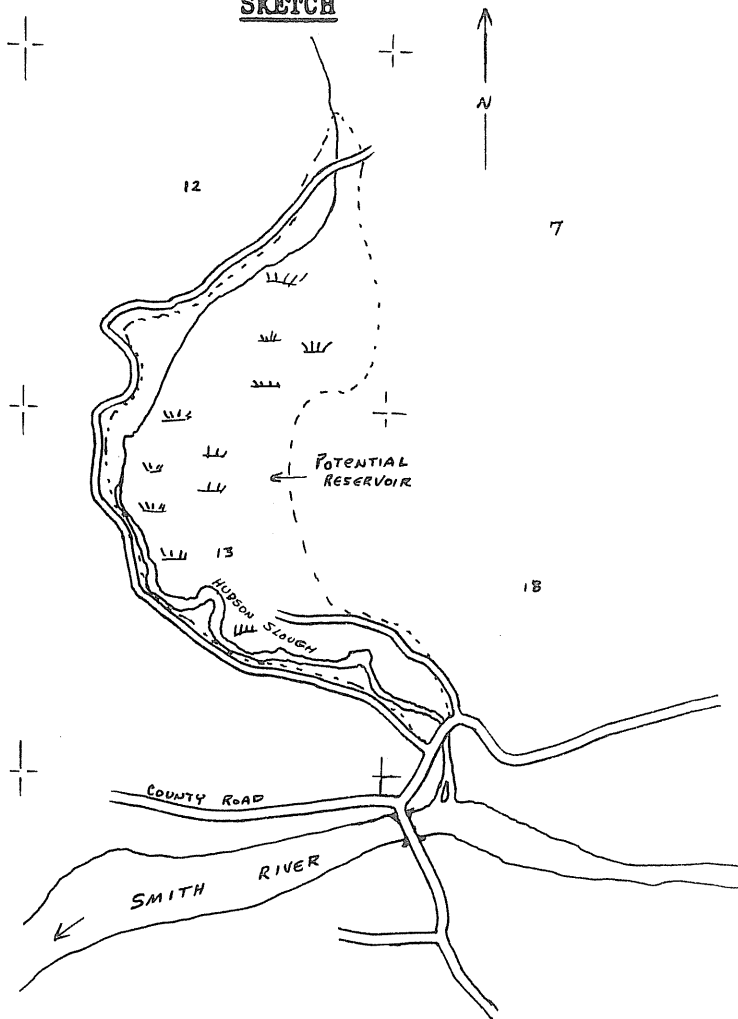
--	--	--	--

Light

Tr	Tr		
----	----	--	--

(Sa - Salmon, Tr - Trout,
Ww - Warm Water Fishes)

SKETCH



Seasons (Check)

RECREATION
(Check)

- Boating, motor
- Boating, non-motor
- Camping, tent
- Camping, trailer
- Fishing, boat
- Fishing, shore
- Hiking
- Horseback riding
- Hunting, big game
- Hunting, upland game
- Hunting, waterfowl
- Nature study
- Picnicking
- Sightseeing
- Skin and scuba diving
- Swimming
- Water skiing

	Spring	Summer	Fall	Winter
	X	X		

OTHER

Safety Problems:

Group Facilities:

REMARKS

This site would likely have a low priority for development into a resident fishery impoundment with the abundance of natural lakes along the coast.

LAKE AND RESERVOIR ACCESS EVALUATION

III Area Priority C
Name Loon Lake County Douglas

Location 20 miles southeast of Reedsport
Township 23 S Range 10 W Sec. 2 Tax Lot No. Numerous
Ownership BLM, State and private Number of owners Many

DESCRIPTION

Terrain Steep mountains
Cover type Coniferous timber and cut-over brush areas
Existing access On Mill Creek Road off Highway 38
Surface acres 269 Water quality Good Levels Stable
Present stage of development Extensively developed recreation area

ANGLER NEEDS

Acquisition: _____ acres, _____ of frontage

Type of conveyance _____

Development:

Boat ramp: Type _____ Number of lanes _____

Toilets _____ Trails X Roads _____

Parking area _____; for _____ cars or _____ car-trailer units

This lake has a two-lane concrete ramp at the north end and a gravel ramp
at the private resort.

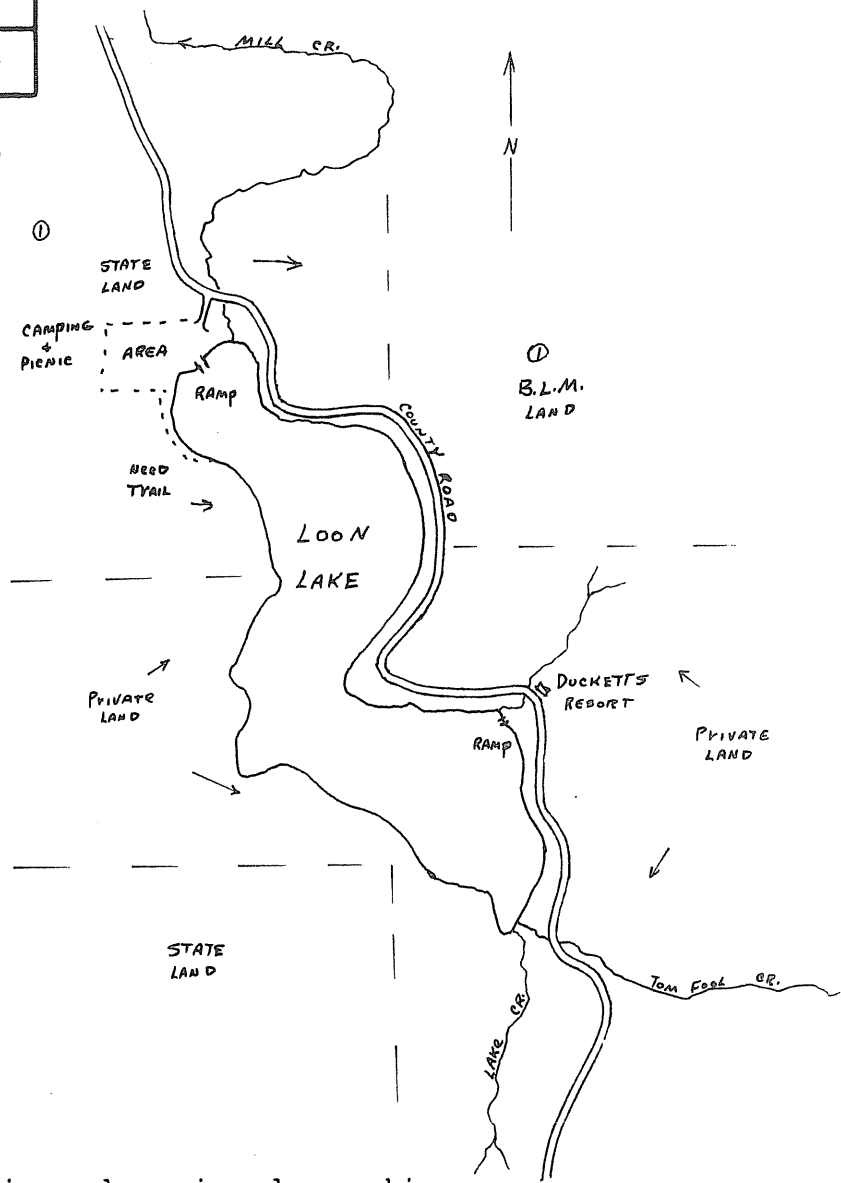
Name Loon Lake

FISHERY: Good spring fishery on cutthroat and rainbow trout. Native cutthroat are supplemented by stocked trout. Warm-water fish include bullhead catfish, white crappie and largemouth bass.

	Spring	Summer	Fall	Winter
Heavy	Tr			
Medium		Tr Wm	Tr Wm	
Light				Tr

(Sa - Salmon, Tr - Trout, Ww - Warm Water Fishes)

SKETCH



Seasons (Check)

	Spring	Summer	Fall	Winter
X	X	X	X	
X	X	X	X	
X	X	X	X	
X	X	X	X	X
X	X	X	X	X
X	X	X	X	
			X	
			X	
			X	
X	X	X	X	
X	X	X	X	
X	X	X	X	

RECREATION
(Check)

- Boating, motor
- Boating, non-motor
- Camping, tent
- Camping, trailer
- Fishing, boat
- Fishing, shore
- Hiking
- Horseback riding
- * Hunting, big game
- ** Hunting, upland game
- Hunting, waterfowl
- Nature study
- Picnicking
- Sightseeing
- Skin and scuba diving
- Swimming
- Water skiing
- * Deer & elk
- ** Quail & grouse

OTHER

Safety Problems:

Group Facilities: Group picnicking and camping, bus parking.

REMARKS

Weeds create a problem in portions of the lake. Some conflict of interest between water skiing and angling at times. Improved perimeter trails on the west side would improve bank access and hiking.

LAKE AND RESERVOIR ACCESS EVALUATION

III Area Priority C
 Name Lost Lake County Douglas
 Location East side of Highway 101, 8 miles north of Gardiner
 Township 20 S Range 12 W Sec. 17 Ownership Private timber company

DESCRIPTION

Terrain Coastal hills with some steep slopes
 Cover type Coniferous trees and brush
 Elevation 75' Surface acres 12 Water quality Good
 Existing access Adjacent to Highway 101, short access road to lake

ANGLER NEEDS

Improved trail around lake.
 Some expansion of campground.

FISHERY

Moderate fishery on planted cutthroat and rainbow trout with possible warm-water fish introduced.

	Spring	Summer	Fall	Winter
Heavy				
Medium	Tr			
Light		Tr	Tr	

(Ct - Cutthroat trout, GT - Golden trout, LT - Lake trout, BT - Brook trout, Rb - Rainbow trout, Br - Brown trout, K - Kokanee, Ww - Warm water game fish)

Recreation

	S	S	F	W
Camping	X	X	X	
Fishing, boat	X	X	X	
Fishing, shore	X	X	X	
Hiking	X	X	X	
Horseback riding				
Hunting, big game				
Hunting, upland game				
* Nature study	X	X	X	
Picnicking	X	X	X	
Sight-seeing				
Swimming	X	X	X	
Water skiing				
* Native flora				

REMARKS:

Crown Zellerbach Company provides a gravel ramp and a small picnic-camping area.

LAKE AND RESERVOIR ACCESS EVALUATION

III Area Priority C
 Name Marie Lake County Douglas
 Location 2 miles southwest of Winchester Bay
 Township 22 S Range 13 W Sec. 13 Ownership State of Oregon

DESCRIPTION

Terrain Rolling coastal hills
 Cover type Coastal trees and brush
 Elevation 20 Surface acres 18 Water quality Good
 Existing access Off paved public road

ANGLER NEEDS

Gravel ramp for boat access.

FISHERY

Good early fishery on cutthroat and kokanee and only fair during remainder of season.

	Spring	Summer	Fall	Winter		<u>Recreation</u>			
	Tr					S	S	F	W
Heavy	Tr				Camping	x	x	x	
Medium					Fishing, boat	x	x	x	
Light		Tr	Tr		Fishing, shore	x	x	x	
					Hiking	x	x	x	
					Horseback riding				
					Hunting, big game				
					Hunting, upland game				
					Nature study				
					Picnicking	x	x	x	
					Sight-seeing				
					Swimming	x	x	x	
					Water skiing				

(Ct - Cutthroat trout, GT - Golden trout, LT - Lake trout, BT - Brook trout, Rb - Rainbow trout, Br - Brown trout, K - Kokanee, Ww - Warm water game fish)

REMARKS:

Motor boats are restricted from the lake, and a large campgrounds is located nearby.

LAKE AND RESERVOIR ACCESS EVALUATION

III Area Priority B
Name Marsh Creek Pond County Douglas

Location 6.5 miles west of Gunter Community
Township 20 S Range 8 W Sec. E 1/2 33 Tax Lot No. _____
Ownership International Paper Company Number of owners 1

DESCRIPTION

Terrain Boggy low area between slopes
Cover type Burned over timber land and small field
Existing access Private log road, 1/4 mile off paved county road.
Surface acres 2 Water quality Good to fair Levels Seasonal fluctuation
Present stage of development None

ANGLER NEEDS

Acquisition: 15 acres, _____ of frontage
Type of conveyance Purchase or use agreement

Development:

Boat ramp: Type _____ Number of lanes _____
Toilets X Trails _____ Roads _____
Parking area _____; for _____ cars or _____ car-trailer units

This site has good potential for a 10-acre game fish rearing area.

Name Marsh Creek Pond

FISHERY: Light fishery on native trout in the system at present.

	Spring	Summer	Fall	Winter
Heavy				
Medium				
Light	Tr	Tr		

(Sa - Salmon, Tr - Trout, Ww - Warm Water Fishes)

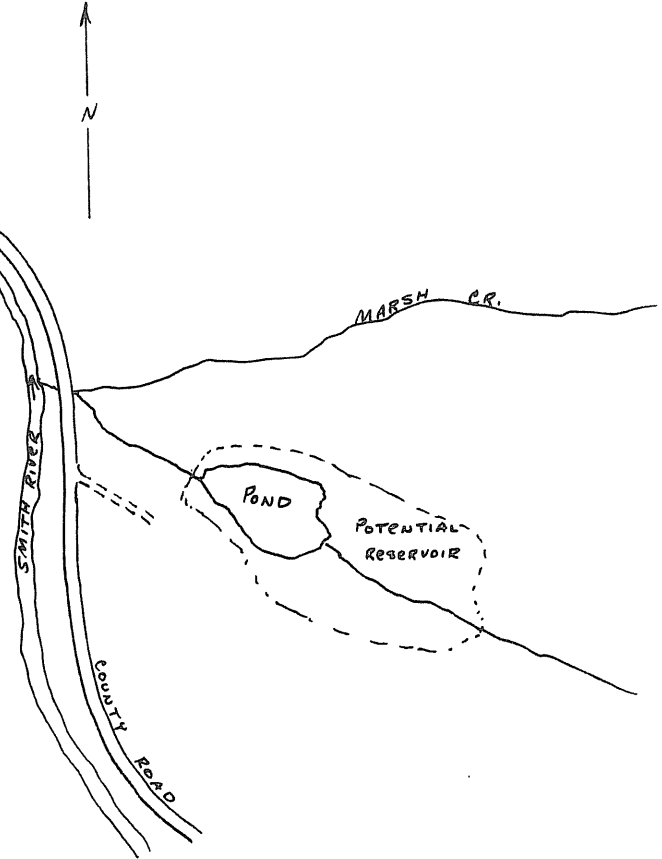
SKETCH

Seasons (Check)

	Spring	Summer	Fall	Winter
Boating, motor				
Boating, non-motor				
Camping, tent	X	X	X	
Camping, trailer				
Fishing, boat				
Fishing, shore	X	X	X	
Hiking	X	X	X	
Horseback riding				
Hunting, big game				X
Hunting, upland game				X
Hunting, waterfowl				
Nature study				
Picnicking	X	X	X	
Sightseeing				
Skin and scuba diving				
Swimming		X		
Water skiing				

* RECREATION
(Check)

- Boating, motor
- Boating, non-motor
- Camping, tent
- Camping, trailer
- Fishing, boat
- Fishing, shore
- Hiking
- Horseback riding
- Hunting, big game
- Hunting, upland game
- Hunting, waterfowl
- Nature study
- Picnicking
- Sightseeing
- Skin and scuba diving
- Swimming
- Water skiing



* Potential if developed

OTHER

Safety Problems:

Group Facilities:

REMARKS

An area with potential for picnicking and camping is located just west of the pond if the area is developed for anglers.

LAKE AND RESERVOIR ACCESS EVALUATION

III Area Priority C
Name North Fork Falls County Douglas

Location 7 miles south of Mapleton, on upper North Fork, Smith River
Township 19 S Range 9 W Sec. 5,6,7 & 8 Tax Lot No. Many
Ownership BLM lands; Private * Number of owners Several

DESCRIPTION

Terrain Flat narrow valley with steep hillsides
Cover type Heavy brush
Existing access Old timber access road
Surface acres 100 + Water quality Good Levels Seasonal fluctuation
Present stage of development None

ANGLER NEEDS

Acquisition: 100 acres, _____ of frontage
Type of conveyance Purchase for development

Development:

Boat ramp: Type Concrete Number of lanes 1
Toilets X Trails X Roads X
Parking area X; for _____ cars or 20 car-trailer units

This site would provide lake angling in a remote area where lakes are
sparse.

*F.C. & D.L. Davidson - largest owners of site.

Name North Fork Falls

FISHERY: Limited stream fishery on cutthroat trout at present.

	Spring	Summer	Fall	Winter
Heavy				
Medium				
Light	Tr			

(Sa - Salmon, Tr - Trout,
Ww - Warm Water Fishes)

SKETCH

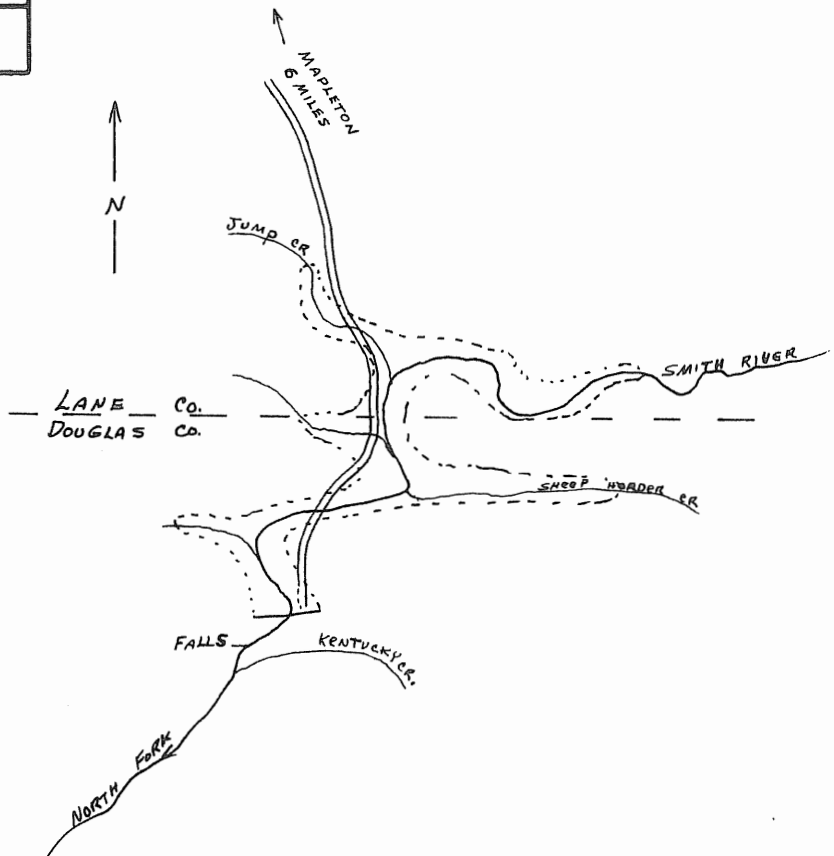
Seasons (Check)

	Spring	Summer	Fall	Winter
	X	X	X	
	X	X	X	
	X	X	X	
	X	X	X	
	X	X	X	
			X	
			X	
	X	X	X	
		X		

* RECREATION
(Check)

- Boating, motor
- Boating, non-motor
- Camping, tent
- Camping, trailer
- Fishing, boat
- Fishing, shore
- Hiking
- Horseback riding
- Hunting, big game
- Hunting, upland game
- Hunting, waterfowl
- Nature study
- Picnicking
- Sightseeing
- Skin and scuba diving
- Swimming
- Water skiing

* Potential



OTHER

Safety Problems:

Group Facilities:

REMARKS

This potential reservoir would require a high dam at considerable cost. The site is located above an 80-foot falls on the stream. There is potential for a 60 to 100-acre lake with camping and picnicking area.

LAKE AND RESERVOIR ACCESS EVALUATION

III Area Priority B
Name Oar Creek County Douglas

Location 2 miles southeast of Reedsport
Township 22 S Range 12 W Sec. 1 & 12 Tax Lot No. 3 in Sec. 1
1 in Sec. 12
Ownership Private Number of owners

DESCRIPTION

Terrain Tide flats with low hills to the south
Cover type Open grass and coastal trees
Existing access Paved road across the creek near mouth
Surface acres 100 * Water quality Fair Levels Fluctuation
Present stage of development None

ANGLER NEEDS

Acquisition: 50 - 100 acres, of frontage
Type of conveyance Purchase for Rearing Pond development

Development:

Boat ramp: Type Number of lanes
Toilets Trails Roads
Parking area ; for cars or car-trailer units

* This site has potential for an impoundment up to 100 acres in size. It is
considered as a potential game fish rearing site by the State
Game Commission.

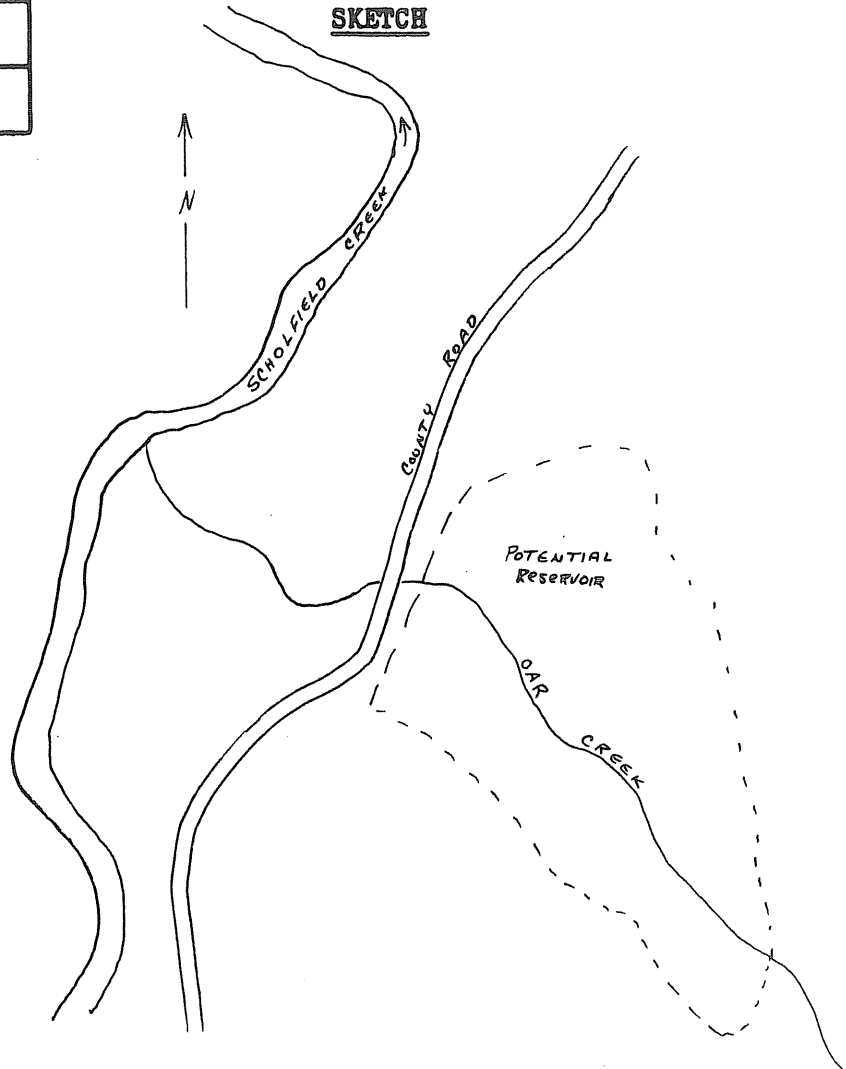
Name Oar Creek

FISHERY: Minor stream angling above this site.

	Spring	Summer	Fall	Winter
Heavy				
Medium				
Light	Tr	Tr	Tr	

(Sa - Salmon, Tr - Trout,
Ww - Warm Water Fishes)

SKETCH



Seasons (Check)

RECREATION
(Check)

- Boating, motor
- Boating, non-motor
- Camping, tent
- Camping, trailer
- Fishing, boat
- Fishing, shore
- Hiking
- Horseback riding
- Hunting, big game
- Hunting, upland game
- Hunting, waterfowl
- Nature study
- Picnicking
- Sightseeing
- Skin and scuba diving
- Swimming
- Water skiing

	Spring	Summer	Fall	Winter
	X	X	X	

OTHER

Safety Problems:

Group Facilities:

REMARKS

This area would likely have a low priority for development into a resident fishery impoundment with the abundance of natural lakes through the area.

LAKE AND RESERVOIR ACCESS EVALUATION

III Area Priority Complete
 Name Pass Creek Pond County Douglas
 Location At Interstate Highway 5 interchange near Curtin
 Township 21 S Range 4 W Sec. 20 Ownership County Parks

DESCRIPTION

Terrain Gentle sloping valley
 Cover type Grass and trees, park area
 Elevation 400' Surface acres 1.5 Water quality Fair
 Existing access At intersection along Interstate Highway 5

ANGLER NEEDS

Adequate for anglers.

FISHERY

A light fishery for stocked rainbow is enjoyed by travelers using the park.

	Spring	Summer	Fall	Winter		<u>Recreation</u>			
						S	S	F	W
Heavy					Camping	x	x	x	
Medium					Fishing, boat				
Light	Rb	Rb	Rb		Fishing, shore	x	x	x	
					Hiking				
					Horseback riding				
					Hunting, big game				
					Hunting, upland game				
					Nature study				
					Picnicking	x	x	x	
					Sight-seeing				
					Swimming				
					Water skiing				

(Ct - Cutthroat trout, GT - Golden trout, LT - Lake trout, BT - Brook trout, Rb - Rainbow trout, Br - Brown trout, K - Kokanee, Ww - Warm water game fish)

REMARKS:

This county park covers about 13 acres.

LAKE AND RESERVOIR ACCESS EVALUATION

III Area Priority B
 Name Perkins Lake County Douglas
 Location Along Highway 101, 9 miles north of Gardiner
 Township 20 S Range 12 W Sec. 20 Ownership USFS and private

DESCRIPTION

Terrain Moderate hillsides
 Cover type Coniferous trees and thick coastal brush
 Elevation 50' Surface acres 4.7 Water quality Good
 Existing access Off Hwy. 101 on unimproved steep road to north end.

ANGLER NEEDS

Improved road access and a picnic area.
 A trail would provide needed bank access.

FISHERY

Light fishery on planted rainbow or cutthroat trout.

	Spring	Summer	Fall	Winter		<u>Recreation</u>			
						S	S	F	W
Heavy					Camping				
Medium	Tr				Fishing, boat	X	X	X	
Light		Tr	Tr		Fishing, shore	X	X	X	
					Hiking	X	X	X	
					Horseback riding				
					Hunting, big game				
					Hunting, upland game				
					Nature study				
					Picnicking				
					*Sight-seeing	X	X	X	
					Swimming	X	X	X	
					Water skiing				
					* Sand dunes				

(Ct - Cutthroat trout, GT - Golden trout, LT - Lake trout, BT - Brook trout, Rb - Rainbow trout, Br - Brown trout, K - Kokanee, Ww - Warm water game fish)

REMARKS:
 Present access problem causing conflict with homeowner on southeast side of lake.

LAKE AND RESERVOIR ACCESS EVALUATION

III Area Priority Complete
 Name Plat I Reservoir County Douglas
 Location 2 miles east of Sutherlin
 Township 25 S Range 5 W Sec. 13 & 14 Ownership Sutherlin Water Dist.(Public)

DESCRIPTION

Terrain Gentle sloping wide valley
 Cover type Crop and pasture land
 Elevation 560' Surface acres 146 Water quality Fair to good
 Existing access Along Plat I County Road

ANGLER NEEDS

Adequate for angler needs.

FISHERY

Rainbow and cutthroat trout are stocked in this new reservoir. Bluegill and brown bullheads will be the eventual fishery.

	Spring	Summer	Fall	Winter
Heavy				
Medium	Rb,Ct			
Light		Rb,Ct	Rb,Ct	

(Ct - Cutthroat trout, GT - Golden trout, LT - Lake trout, BT - Brook trout, Rb - Rainbow trout, Br - Brown trout, K - Kokanee, Ww - Warm water game fish)

Recreation

	S	S	F	W
Camping				
Fishing, boat	x	x	x	
Fishing, shore	x	x	x	
Hiking				
Horseback riding	x	x	x	
Hunting, big game				
Hunting, upland game				
Nature study				
Picnicking	x	x	x	
Sight-seeing				
Swimming		x		
Water skiing	x	x	x	

REMARKS:

Irrigation drawdown may intensify effect of thermal stratification which caused a trout mortality the first summer after construction. The county is planning picnic area developments around the lake.

LAKE AND RESERVOIR ACCESS EVALUATION

III Area Priority B
Name Providence Creek County Douglas

Location One mile north of Reedsport
Township 21 S Range 12 W Sec. 28 Tax Lot No. 3,4, 4-1, 9
Ownership Land board and private Number of owners 4

DESCRIPTION

Terrain Low, tide flats with hills to the west
Cover type Open grass and scattered coastal trees
Existing access Secondary road to mouth of creek
Surface acres 100 * Water quality Fair Levels Some fluctuation
Present stage of development Road fill & tide gate across mouth.

ANGLER NEEDS

Acquisition: 50 - 100 acres, _____ of frontage
Type of conveyance Purchase for rearing pond development

Development:

Boat ramp: Type _____ Number of lanes _____
Toilets _____ Trails _____ Roads _____
Parking area _____; for _____ cars or _____ car-trailer units

* This site has potential for an impoundment of up to 100 acres in size. It is considered as a potential game fish rearing site by the State Game Commission.

LAKE AND RESERVOIR ACCESS EVALUATION

III Area Priority A
Name Tahkenitch Lake County Douglas

Location Coast Highway 101, 9 miles north of Reedsport
Township 20 S & 21 S Range 12 W Sec. Several Tax Lot No. See remarks
Mostly Crown Zellerbach with some
Ownership USFS lands and other private. Number of owners Several

DESCRIPTION

Terrain Rolling coastal mountains
Cover type Coniferous forest and thick brush
Existing access Along Highway 101 and county dirt road
Surface acres 1,800 Water quality Good Levels fluctuate
Present stage of development Moorage, ramps and campgrounds on west side.

ANGLER NEEDS

Acquisition: 2 acres, 300 feet of frontage
Purchase for ramp development on
Type of conveyance mallard arm of the lake.

Development:

Boat ramp: Type Concrete Number of lanes 1
Toilets X Trails X Roads _____
Parking area X; for _____ cars or 50 car-trailer units

This site would provide needed access to a remove portion of the lake on
Mallard Arm.

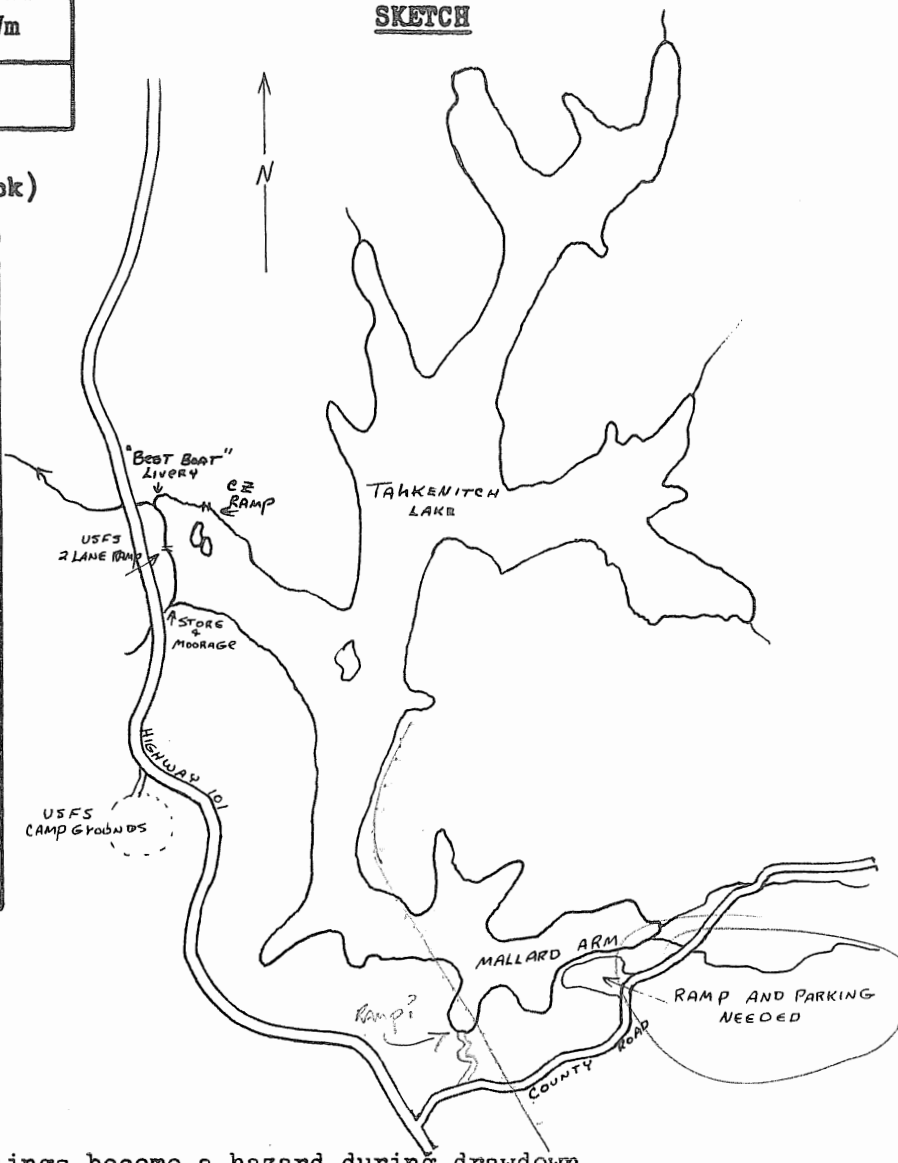
Name Tahkenitch Lake

FISHERY: Very popular boat fishery on blue gill, largemouth bass, brown bullhead yellow perch and other warm-water fish. Troll fishery in the fall on coho salmon. Stocked trout and steelhead available.

	Spring	Summer	Fall	Winter
Heavy	Tr Wm	Wm	Wm	
Medium		Tr	Sa	Wm
Light			Tr	

(Sa - Salmon, Tr - Trout, Ww - Warm Water Fishes)

SKETCH



Seasons (Check)

	Spring	Summer	Fall	Winter
Boating, motor	X	X	X	X
Boating, non-motor	X	X	X	
Camping, tent	X	X	X	
Camping, trailer	X	X	X	
Fishing, boat	X	X	X	
Fishing, shore	X	X	X	
Hiking	X	X	X	
Horseback riding	X	X	X	
Hunting, big game			X	
Hunting, upland game				
Hunting, waterfowl			X	
Nature study				
Picnicking	X	X	X	
Sightseeing				
Skin and scuba diving	X	X	X	
Swimming	X	X	X	
Water skiing	X	X	X	

RECREATION
(Check)

- Boating, motor
- Boating, non-motor
- Camping, tent
- Camping, trailer
- Fishing, boat
- Fishing, shore
- Hiking
- Horseback riding
- Hunting, big game
- Hunting, upland game
- Hunting, waterfowl
- Nature study
- Picnicking
- Sightseeing
- Skin and scuba diving
- Swimming
- Water skiing

OTHER

Safety Problems: Stumps and pilings become a hazard during drawdown.

Group Facilities: Group picnicking, camping and bus parking.

REMARKS

A 15 cfs minimum release for fish life is maintained during summer months. This lowers the lake 7 - 8 feet and creates a weed bed problem for anglers in the fall at the ramps. The State Land Board and Lot No. 1 of T 21 S, R 12 W, Section 2 owned by Sparrow Pacific Corporation front the lake at the proposed ramp site.

LAKE AND RESERVOIR ACCESS EVALUATION

III Area _____ Priority C

Name Teal Lake County Douglas

Location Three miles north of Lakeside on the east side of Highway 101

Township 22 S Range 12 W Sec. 30 Ownership Private

DESCRIPTION

Terrain Steep hillsides

Cover type Second growth timber and thick brush

Elevation 200' Surface acres 7 Water quality Good

Existing access Private road near lake.

ANGLER NEEDS

Acquisition of some frontage and road access to the lake in Tax Lot No. 3.

FISHERY

Occasional cutthroat angling at present.

	Spring	Summer	Fall	Winter		<u>* Recreation</u>			
						S	S	F	W
Heavy					Camping				
Medium					Fishing, boat				
Light	Tr				Fishing, shore	X	X	X	
					Hiking	X	X	X	
					Horseback riding				
					Hunting, big game				
					Hunting, upland game				
					Nature study				
					Picnicking	X	X	X	
					Sight-seeing				
					Swimming		X		
					Water skiing				

REMARKS: _____ * Potential

The few anglers presently using the area are doing so on private land.

The terrain around the lake is steep and would make campground development difficult.

LAKE AND RESERVOIR ACCESS EVALUATION

III Area Priority Complete
 Name Threemile Lake County Douglas
 Location 4 miles northwest of Gardiner in dunes area
 Township 21 S Range 12 W Sec. 7 Ownership USFS & private

DESCRIPTION

Terrain Rolling dunes and hillsides
 Cover type Second growth timber, brush and sand
 Elevation 20' Surface acres 32 Water quality Good
 Existing access 3/4 mile walk over sand dunes from Threemile Creek Road

ANGLER NEEDS

Adequate as a natural site.

FISHERY

Light fishery native cutthroat and introduced yellow perch

	Spring	Summer	Fall	Winter		<u>Recreation</u>			
						S	S	F	W
Heavy					Camping				
Medium					Fishing, boat				
Light	Tr,Wm	Tr,Wm	Tr,Wm		Fishing, shore	X	X	X	
					Hiking	X	X	X	
					Horseback riding	X	X	X	
					* Hunting, big game			X	
					**Hunting, upland game			X	
					***Nature study	X	X	X	
					Picnicking				
					Sight-seeing	X	X	X	
					Swimming	X	X	X	
					Water skiing				

(Ct - Cutthroat trout, GT - Golden trout, LT - Lake trout, BT - Brook trout, Rb - Rainbow trout, Br - Brown trout, K - Kokanee, Ww - Warm water game fish)

REMARKS:

- * Deer
- ** Waterfowl
- *** Sand dune ecology & wild plants

Recommend only marked trails to this natural site.
 One of few remaining natural lake settings where access is by foot.

LAKE AND RESERVOIR ACCESS EVALUATION

III Area Priority C
Name Wassen Lake County Douglas

Location Upper Wassen Creek, 7 miles north of Scottsburg
Township 21 S Range 9 W Sec. NE $\frac{1}{4}$ 17 Tax Lot No. _____
Ownership BLM lands Number of owners 1

DESCRIPTION

Terrain Gentle sloping hillsides
Cover type Timber and brush
Existing access Timber access road and jeep road into lake
Surface acres 15 Water quality Good Levels Stable
Present stage of development Old trail around lake and a shelter

ANGLER NEEDS

Acquisition: _____ acres, _____ of frontage
Type of conveyance _____

Development:

Boat ramp: Type _____ Number of lanes _____
Toilets X Trails X Roads X (3/4 mi. improvement)
Parking area X; for 10 cars or _____ car-trailer units

This site would provide a scenic recreation area in a semiremote area if
access is developed.

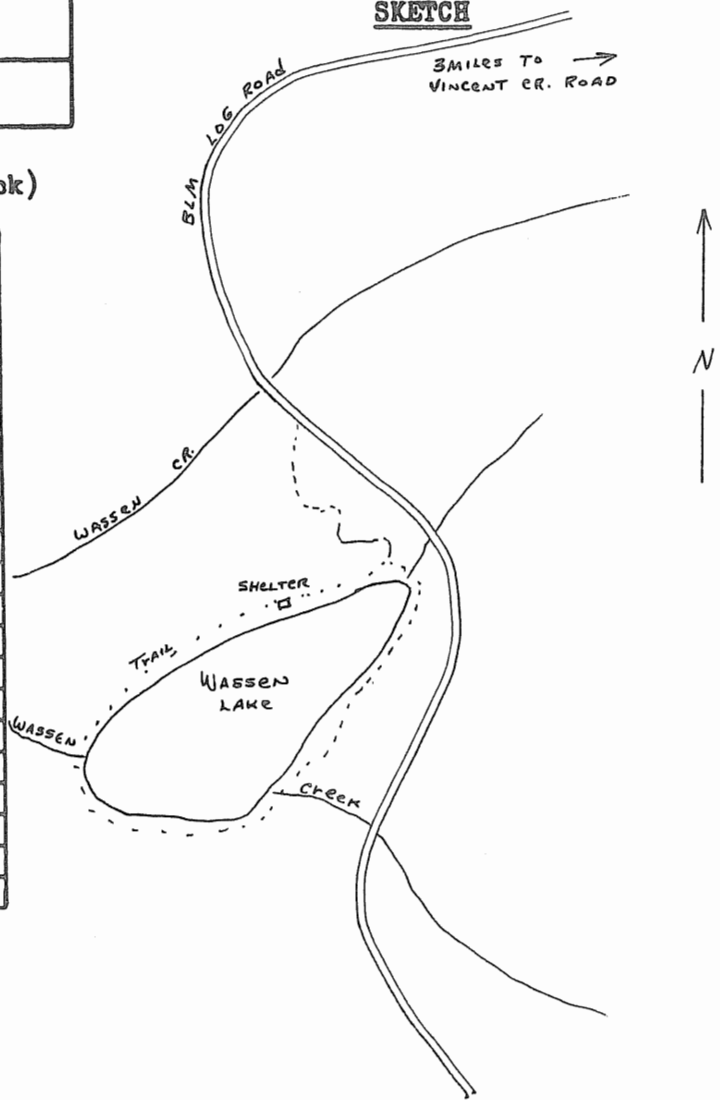
Name Wassen Lake

FISHERY: Light spring fishery on small native cutthroat.

	Spring	Summer	Fall	Winter
Heavy				
Medium				
Light	Tr			

(Sa - Salmon, Tr - Trout, Ww - Warm Water Fishes)

SKETCH



Seasons (Check)

	Spring	Summer	Fall	Winter
	X	X	X	
	X	X	X	
	X	X	X	
	X	X	X	
	X	X	X	
			X	
	X	X	X	
			X	

RECREATION
(Check)

- Boating, motor
- Boating, non-motor
- * Camping, tent
- * Camping, trailer
- Fishing, boat
- Fishing, shore
- Hiking
- Horseback riding
- Hunting, big game
- Hunting, upland game
- Hunting, waterfowl
- Nature study
- * Picnicking
- Sightseeing
- Skin and scuba diving
- Swimming
- Water skiing
- * Potential with development

OTHER

Safety Problems:

Group Facilities:

REMARKS

Suggest preserving natural setting by leaving timber buffer around lake.
Potential exists for a camping-picnic area.

LAKE AND RESERVOIR ACCESS EVALUATION

III Area Priority C
Name Yellow Lake County Douglas

Location Two miles northwest of Gunter
Township 20 S Range 7 W Sec. SE $\frac{1}{4}$ 29 Tax Lot No. 1
Ownership BLM lands Number of owners 1

DESCRIPTION

Terrain Steep hillsides into lake
Cover type Timbered area to be cut over.
Existing access BLM log road
Surface acres 10 Water quality Fair Levels fluctuate
Present stage of development None, this natural lake is on Yellow Creek.

ANGLER NEEDS

Acquisition: _____ acres, _____ of frontage
Type of conveyance _____

Development:

Boat ramp: Type _____ Number of lanes _____
Toilets X Trails X Roads _____
Parking area X; for 10 cars or _____ car-trailer units

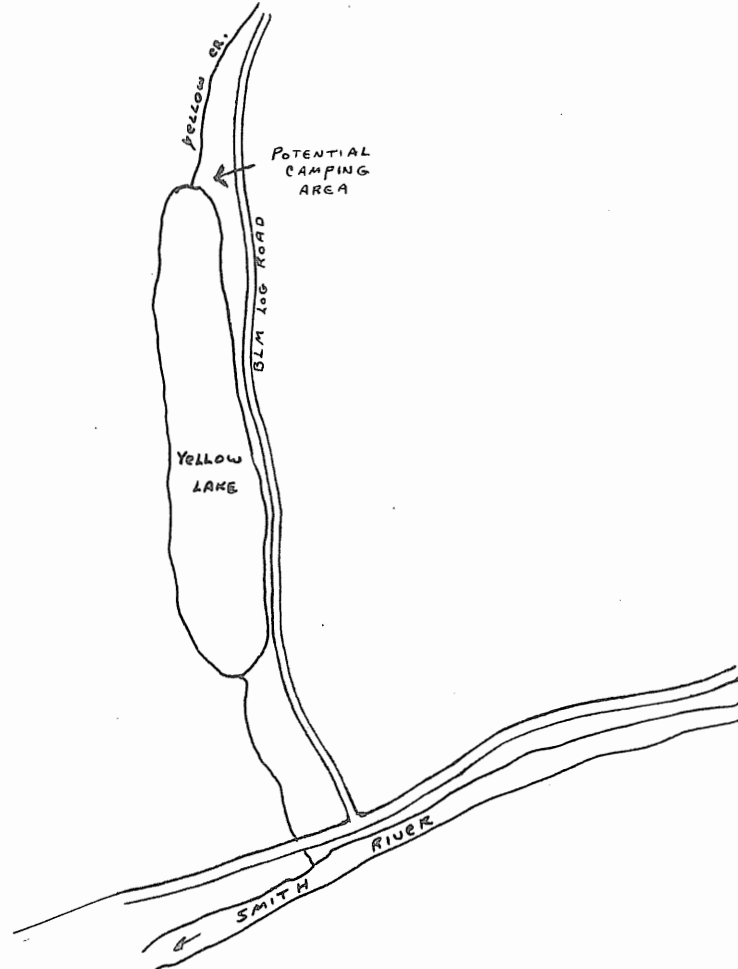
This site will provide increased recreation after it is cleaned up and
access is improved.

FISHERY: Light spring fishery on native cutthroat. Coho salmon and steelhead rear in system.

	Spring	Summer	Fall	Winter
Heavy				
Medium				
Light	Tr			

(Sa - Salmon, Tr - Trout, Ww - Warm Water Fishes)

SKETCH



Seasons (Check)

RECREATION
(Check)

- Boating, motor
- Boating, non-motor
- Camping, tent
- Camping, trailer
- Fishing, boat
- Fishing, shore
- Hiking
- Horseback riding
- Hunting, big game
- Hunting, upland game
- Hunting, waterfowl
- Nature study
- * Picnicking
- Sightseeing
- Skin and scuba diving
- Swimming
- Water skiing
- * Potential

	Spring	Summer	Fall	Winter
	X	X	X	
	X	X	X	
			X	
			X	
	X	X	X	
		X		

OTHER

Safety Problems:

Group Facilities:

REMARKS

Timber sale in this area makes provisions for lowering the lake and cleaning out the timber debris.

There is some potential for a picnic area at the lake. Steelhead and salmon migrate upstream through this lake.

LAKE AND RESERVOIR ACCESS EVALUATION

III Area Priority B
Name Yoncalla Mill Pond County Douglas

Location At the community of Yoncalla
Township 23 S Range 5 W Sec. 3 Tax Lot No. _____
Ownership Private lumber company Number of owners 1

DESCRIPTION

Terrain Relatively flat valley area
Cover type Field and scattered brush
Existing access Adjacent to Scotts Valley road and Highway 235
Surface acres 40 Water quality Adequate Levels Stable
Present stage of development Unused mill pond

ANGLER NEEDS

Acquisition: 50 acres, _____ of frontage
Type of conveyance Purchase for access

Development:

Boat ramp: Type Gravel Number of lanes 1
Toilets X Trails _____ Roads _____
Parking area X; for 25 cars or _____ car-trailer units

This site could be developed to provide a good warm-water fishery at the
Yoncalla community.

